

NOTICE!!

These documents have been scanned!

Do not place un-scanned documents beneath this notice!

Do not remove this notice from this file!

GPO Jacket No. 560-102
Print Order 61540
Rise Business Services, LLC
Job=AZ15 5/8/2019



Box Number= AZ15024




Claim Begin-End: AMC433622-AMC433663

1 Initial Receipt



AZ15024-8

AMC433502-AMC433786

| AMC# | DATE  CLOSED | REMARKS |
|--------|--|---------|
| 433622 | | |
| 433623 | | |
| 433624 | | |
| 433625 | | |
| 433626 | | |
| 433627 | | |
| 433628 | | |
| 433629 | | |
| 433630 | | |
| 433631 | | |
| 433632 | | |
| 433633 | | |
| 433634 | | |
| 433635 | | |
| 433636 | | |
| 433637 | | |
| 433638 | | |
| 433639 | | |
| 433640 | | |
| 433641 | | |

AMC#**DATE USED****REMARKS**

| | | |
|---------|--|--|
| 433 642 | | |
| 433 643 | | |
| 433 644 | | |
| 433 645 | | |
| 433 646 | | |
| 433 647 | | |
| 433 648 | | |
| 433 649 | | |
| 433 650 | | |
| 433 651 | | |
| 433 652 | | |
| 433 653 | | |
| 433 654 | | |
| 433 655 | | |
| 433 656 | | |
| 433 657 | | |
| 433 658 | | |
| 433 659 | | |
| 433 660 | | |
| 433 661 | | |

United States Department of the Interior
Bureau of Land Management
 LANDS/RECREATION & PLANNING
 ONE N CENTRAL AVE
 PHOENIX, AZ 85004 -2203
 Phone: 602-417-9200

Receipt

No: 3359475

| | |
|--|---|
| Transaction #: 3457456 | |
| Date of Transaction: 08/05/2015 | |
| CUSTOMER: | |
| | PANOS GIANNEOTIS 16772 W BELL RD STE 110-417 SURPRISE, AZ 85374-9702 US |

ENTERED
 AUG 11 2015
 BY: *RAM*

| LINE # | QTY | DESCRIPTION | REMARKS | UNIT PRICE | TOTAL |
|--------|-------|--|---------|------------|--------|
| 1 | 42.00 | LOCATABLE MINERALS / MINING CLAIMS- NEW, UNADJUD, ONE OR MORE AUTH NOS / NEW MINING CLAIM PROCESSING FEE CASES: AMC433622/\$20.00, AMC433623/\$20.00, AMC433624/\$20.00, AMC433625/\$20.00, AMC433626/\$20.00, AMC433627/\$20.00, AMC433628/\$20.00, AMC433629/\$20.00, AMC433630/\$20.00, AMC433631/\$20.00, AMC433632/\$20.00, AMC433633/\$20.00, AMC433634/\$20.00, AMC433635/\$20.00, AMC433636/\$20.00, AMC433637/\$20.00, AMC433638/\$20.00, AMC433639/\$20.00, AMC433640/\$20.00, AMC433641/\$20.00, AMC433642/\$20.00, AMC433643/\$20.00, AMC433644/\$20.00, AMC433645/\$20.00, AMC433646/\$20.00, AMC433647/\$20.00, AMC433648/\$20.00, AMC433649/\$20.00, AMC433650/\$20.00, AMC433651/\$20.00, AMC433652/\$20.00, AMC433653/\$20.00, AMC433654/\$20.00, AMC433655/\$20.00, AMC433656/\$20.00, AMC433657/\$20.00, AMC433658/\$20.00, AMC433659/\$20.00, AMC433660/\$20.00, AMC433661/\$20.00, AMC433662/\$20.00, AMC433663/\$20.00 | | - n/a - | 840.00 |
| | | LOCATABLE MINERALS / MINING CLAIMS- NEW, UNADJUD, ONE OR MORE AUTH NOS / NEW MINING CLAIMS LOCATION FEE CASES: AMC433622/\$37.00, AMC433623/\$37.00, AMC433624/\$37.00, AMC433625/\$37.00, AMC433626/\$37.00, AMC433627/\$37.00, AMC433628/\$37.00, AMC433629/\$37.00, | | | |

| | | | | | |
|---------------|-------|--|--|---------|--------------------|
| 2 | 42.00 | AMC433630/\$37.00, AMC433631/\$37.00, AMC433632/\$37.00, AMC433633/\$37.00, AMC433634/\$37.00, AMC433635/\$37.00, AMC433636/\$37.00, AMC433637/\$37.00, AMC433638/\$37.00, AMC433639/\$37.00, AMC433640/\$37.00, AMC433641/\$37.00, AMC433642/\$37.00, AMC433643/\$37.00, AMC433644/\$37.00, AMC433645/\$37.00, AMC433646/\$37.00, AMC433647/\$37.00, AMC433648/\$37.00, AMC433649/\$37.00, AMC433650/\$37.00, AMC433651/\$37.00, AMC433652/\$37.00, AMC433653/\$37.00, AMC433654/\$37.00, AMC433655/\$37.00, AMC433656/\$37.00, AMC433657/\$37.00, AMC433658/\$37.00, AMC433659/\$37.00, AMC433660/\$37.00, AMC433661/\$37.00, AMC433662/\$37.00, AMC433663/\$37.00 | | - n/a - | 1554.00 |
| 3 | 42.00 | LOCATABLE MINERALS / MINING CLAIMS- NEW, UNADJUD, ONE OR MORE AUTH NOS / NEW MINING CLAIMS MAINTENANCE FEE CASES: AMC433622/\$155.00, AMC433623/\$155.00, AMC433624/\$155.00, AMC433625/\$155.00, AMC433626/\$155.00, AMC433627/\$155.00, AMC433628/\$155.00, AMC433629/\$155.00, AMC433630/\$155.00, AMC433631/\$155.00, AMC433632/\$155.00, AMC433633/\$155.00, AMC433634/\$155.00, AMC433635/\$155.00, AMC433636/\$155.00, AMC433637/\$155.00, AMC433638/\$155.00, AMC433639/\$155.00, AMC433640/\$155.00, AMC433641/\$155.00, AMC433642/\$155.00, AMC433643/\$155.00, AMC433644/\$155.00, AMC433645/\$155.00, AMC433646/\$155.00, AMC433647/\$155.00, AMC433648/\$155.00, AMC433649/\$155.00, AMC433650/\$155.00, AMC433651/\$155.00, AMC433652/\$155.00, AMC433653/\$155.00, AMC433654/\$155.00, AMC433655/\$155.00, AMC433656/\$155.00, AMC433657/\$155.00, AMC433658/\$155.00, AMC433659/\$155.00, AMC433660/\$155.00, AMC433661/\$155.00, AMC433662/\$155.00, AMC433663/\$155.00 | | - n/a - | 6510.00 |
| 4 | 1.00 | LOCATABLE MINERALS / MINING CLAIMS-NOT NEW-UNADJUD, ONE AUTH NO. ONLY / MINING CLAIM MONEY RECEIVED CASES: AMC433622/\$6355.00 | | - n/a - | 6355.00 |
| TOTAL: | | | | | \$15,259.00 |

| | |
|---------------------|--|
| PAYMENT INFORMATION | |
| | |

| | | | | |
|---|-----------|---|-------------|------------|
| 1 | AMOUNT: | 15259.00 | POSTMARKED: | N/A |
| | TYPE: | CHECK | RECEIVED: | 08/05/2015 |
| | CHECK NO: | 1444 | | |
| | NAME: | PLACER MINING CORPORATION 16772 W BELL RD STE 110 SURPRISE AZ 85374-9702 US | | |

| |
|---------|
| REMARKS |
| |

This receipt was generated by the automated BLM Collections and Billing System and is a paper representation of a portion of the official electronic record contained therein.

NOTICE!!

These documents have been scanned!

Do not place un-scanned documents beneath this notice!

Do not remove this notice from this file!

GPO Jacket No. 560-102
Print Order 61540
Rise Business Services, LLC
Job=AZ15 5/8/2019



Box Number= AZ15024



Claim Begin-End: AMC433622-AMC433663

2 Correspondence



AZ15024-8

AMC433502-AMC433786

SENDER: COMPLETE THIS SECTION

- Complete items 1, 2, and 3.
- Print your name and address on the reverse so that we can return the card to you.
- Attach this card to the back of the mailpiece, or on the front if space permits.

1. Article Addressed to:

PLACER MINING BONANZA LLC
 1660 W 2ND ST STE 1100
 CLEVELAND OH 44113-1406
 920/PB/AMC433622



9590 9401 0166 5234 4570 82

2. Article Number (Transfer from service label)

7015 1660 0000 0271 8112

COMPLETE THIS SECTION ON DELIVERY

A. Signature

X

 Agent Addressee

B. Received by (Printed Name)

C. Date of Delivery

D. Is delivery address different from item 1? YesIf YES, enter delivery address below: No

3. Service Type


- Adult Signature
- Adult Signature Restricted Delivery
- Certified Mail®
- Certified Mail Restricted Delivery
- Collect on Delivery
- Collect on Delivery Restricted Delivery
- Registered Mail

- Priority Mail Express®
- Registered Mail™
- Registered Mail Restricted Delivery
- Return Receipt for Merchandise
- Signature Confirmation™
- Signature Confirmation Restricted Delivery

Mail
 Mail Restricted Delivery
 (00)

Domestic Return Receipt

USPS TRACKING#



First-Class Mail
Postage & Fees Paid
USPS
Permit No. G-10

9590 9401 0166 5234 4570 82

United States
Postal Service

• Sender: Please print your name, address, and ZIP+4® in this box•

PHOENIX, ARIZONA
AUG 15 2 44 PM
RECEIVED
BLM AZ STATE OFFICE

UNITED STATES
DEPARTMENT OF THE INTERIOR
Bureau of Land Management
Arizona State Office
One N. Central Avenue, Suite 800
Phoenix, AZ 85004-4427





United States Department of the Interior



BUREAU OF LAND MANAGEMENT

Arizona State Office

One North Central Avenue, Suite 800

Phoenix, Arizona 85004-4427

www.blm.gov/az/

AUG 03 2016

In Reply Refer To:
3800 (9200) PB
AMC433622

CERTIFIED MAIL – RETURN RECEIPT REQUESTED 7015 1660 0000 0271 8112

NOTICE

| | | |
|---------------------------|---|------------------------------------|
| PLACER MINING BONANZA LLC | : | This Decision Affects Those Claims |
| 1660 W 2ND ST STE 1100 | : | Shown in the Block Below. |
| CLEVELAND, OH 44113-1406 | : | |

AMC433645 - AMC433647
BONANZA-14, BONANZA-15, BONANZA-16

Transfer(s) Not Processed

A conveyance document to transfer ownership of the mining claim(s) listed above was received by the Bureau of Land Management (BLM) Arizona State Office. The transfer(s) of ownership cannot be processed for the following reason(s):

The above listed claims are closed. We cannot transfer a closed claim.

If appropriate, please submit a corrected conveyance document, required documents, or additional fees, within 30 days of your receipt of this notice. If the required information is not received within the 30-day timeframe, no further action will be taken, and the BLM will retain the non-refundable processing fees submitted.

If additional information is required, please contact Pauline Brown at 602-417-9360. Please include your AMC serial number(s) on all correspondence.

Rebecca Heick
Deputy State Director
Lands, Minerals and Energy Division



USPS Tracking®

Still Have Questions?

[Browse our FAQs >](#)



[Get Easy Tracking Updates >](#)
[Sign up for My USPS.](#)

Tracking Number: **7015166000002718112**

Product & Tracking Information

Postal Product:

Features:

Certified Mail™

| DATE & TIME | STATUS OF ITEM | LOCATION |
|-------------------------------------|------------------------------------|----------|
| August 9, 2016 , 9:14 pm | Delivery status not updated | |

The delivery status for this item has not been updated as of August 9, 2016, 9:14 pm.

| | | |
|------------------------------|--------------------------|---------------------|
| August 9, 2016 , 7:14 am | Out for Delivery | CLEVELAND, OH 44113 |
| August 9, 2016 , 7:04 am | Sorting Complete | CLEVELAND, OH 44113 |
| August 8, 2016 , 7:52 am | Arrived at Unit | CLEVELAND, OH 44113 |
| August 7, 2016 , 12:22 am | Departed USPS Facility | CLEVELAND, OH 44101 |
| August 6, 2016 , 2:08 pm | Arrived at USPS Facility | CLEVELAND, OH 44101 |
| August 5, 2016 , 7:30 am | Departed USPS Facility | PHOENIX, AZ 85026 |
| August 4, 2016 , 9:14 pm | Arrived at USPS Facility | PHOENIX, AZ 85026 |

Available Actions

[Text Updates](#)

[Email Updates](#)

Track Another Package

Tracking (or receipt) number

[Track It](#)

Manage Incoming Packages

Track all your packages from a dashboard. No tracking numbers necessary.



[Sign up for My USPS >](#)

HELPFUL LINKS

[Contact Us](#)
[Site Index](#)
[FAQs](#)

ON ABOUT.USPS.COM

[About USPS Home](#)
[Newsroom](#)
[USPS Service Updates](#)
[Forms & Publications](#)
[Government Services](#)
[Careers](#)

OTHER USPS SITES

[Business Customer Gateway](#)
[Postal Inspectors](#)
[Inspector General](#)
[Postal Explorer](#)
[National Postal Museum](#)
[Resources for Developers](#)

LEGAL INFORMATION

[Privacy Policy](#)
[Terms of Use](#)
[FOIA](#)
[No FEAR Act EEO Data](#)

Copyright © 2016 USPS. All Rights Reserved.

Mass Add/Delete/Update Action Data

Starting Serial Number Ending Serial Number

433645

433647

| | |
|----------------|---|
| | Action Data: |
| Action Code: | 393 <input type="button" value="Lookup"/> |
| Action Remark: | TRANS NOT PROCESS Action 484 Amounts: <input type="radio"/> \$ <input type="text"/> <input type="radio"/> \$ <input type="text"/> |
| Action Date: | 08/03/2016 |
| Receipt Nr: | <input type="text"/> |

[AMC433645] - - 393 - TRANS NOT PROCESSED
 [AMC433646] - - 393 - TRANS NOT PROCESSED
 [AMC433647] - - 393 - TRANS NOT PROCESSED

=====
 Total Amount Processed : \$0.00

| | |
|----------------|--|
| | Update Action Data: |
| Action Code: | <input type="text"/> <input type="button" value="Lookup"/> |
| Action Remark: | <input type="text"/> |
| Action Date: | <input type="text"/> |
| Receipt Nr: | <input type="text"/> |

ENTERED INTO COMPUTER

SENDER: COMPLETE THIS SECTION

- Complete items 1, 2, and 3.
- Print your name and address on the reverse so that we can return the card to you.
- Attach this card to the back of the mailpiece, or on the front if space permits.

1. Article Addressed to:

PANOS D GIANNEOTIS
 DENISE E GIANNEOTIS
 16772 W BELL RD # 110-417
 SURPRISE AZ 85374-9702
 920/PB/AMC433622



9590 9401 0166 5234 4570 75

2. Article Number (Transfer from service label)

7015 1660 0000 0271 8129

COMPLETE THIS SECTION ON DELIVERY

A. Signature

X

-
- Agent
-
-
- Addressee

B. Received by (Printed Name)

NICK HARE

C. Date of Delivery


8/6/14

- D. Is delivery address different from item 1? Yes
 If YES, enter delivery address below: No

3. Service Type

- | | |
|--|---|
| <input type="checkbox"/> Adult Signature | <input type="checkbox"/> Priority Mail Express® |
| <input type="checkbox"/> Adult Signature Restricted Delivery | <input type="checkbox"/> Registered Mail™ |
| <input checked="" type="checkbox"/> Certified Mail® | <input type="checkbox"/> Registered Mail Restricted Delivery |
| <input type="checkbox"/> Certified Mail Restricted Delivery | <input checked="" type="checkbox"/> Return Receipt for Merchandise |
| <input type="checkbox"/> Collect on Delivery | <input checked="" type="checkbox"/> Signature Confirmation™ |
| <input type="checkbox"/> Collect on Delivery Restricted Delivery | <input type="checkbox"/> Signature Confirmation Restricted Delivery |
| <input type="checkbox"/> Insured Mail | |
| <input type="checkbox"/> Registered Mail Restricted Delivery | |

USPS TRACKING#




First-Class Mail
Postage & Fees Paid
USPS
Permit No. G-10

9590 9401 0166 5234 4570 75

United States
Postal Service

• Sender: Please print your name, address, and ZIP+4® in this box•

PHOENIX, ARIZONA
UNITED STATES
DEPARTMENT OF THE INTERIOR
Bureau of Land Management
Arizona State Office
One N. Central Avenue, Suite 800
Phoenix, AZ 85004-4427
RECEIVED
2018 AUG - 09 8:09





United States Department of the Interior



BUREAU OF LAND MANAGEMENT
Arizona State Office
One North Central Avenue, Suite 800
Phoenix, Arizona 85004-4427
www.blm.gov/az/

AUG 03 2016

In Reply Refer To:
3800 (9200) PB
AMC433622

CERTIFIED MAIL – RETURN RECEIPT REQUESTED 7015 1660 0000 0271 8129

NOTICE

PANOS D GIANNEOTIS
DENISE E GIANNEOTIS
16772 W BELL RD # 110-417
SURPRISE, AZ 85374-9702

: This Decision Affects Those Claims
: Shown in the Block Below.
:

AMC433645 - AMC433647
BONANZA-14, BONANZA-15, BONANZA-16

Transfer(s) Not Processed

A conveyance document to transfer ownership of the mining claim(s) listed above was received by the Bureau of Land Management (BLM) Arizona State Office. The transfer(s) of ownership cannot be processed for the following reason(s):

The above listed claims are closed. We cannot transfer a closed claim.

If appropriate, please submit a corrected conveyance document, required documents, or additional fees, within 30 days of your receipt of this notice. If the required information is not received within the 30-day timeframe, no further action will be taken, and the BLM will retain the non-refundable processing fees submitted.

If additional information is required, please contact Pauline Brown at 602-417-9360. Please include your AMC serial number(s) on all correspondence.

Rebecca Heick

Rebecca Heick
Deputy State Director
Lands, Minerals and Energy Division

Mass Add/Delete/Update Action Data

Starting Serial Number Ending Serial Number

433645

433647

| | | |
|----------------|------------------------------------|---------------------------------------|
| | Action Data: | |
| Action Code: | 398 | <input type="button" value="Lookup"/> |
| Action Remark: | \$10;396 | Action |
| | 484 Amounts: <input type="radio"/> | \$ <input type="text"/> |
| | <input type="radio"/> | \$ <input type="text"/> |
| Action Date: | 12/17/2015 | |
| Receipt Nr: | 3456248 | |

[AMC433645] - - 398 - \$10;396
 [AMC433646] - - 398 - \$10;396
 [AMC433647] - - 398 - \$10;396

=====
Total Amount Processed : \$0.00

ENTERED MAY 17 2016

PS

| | | |
|----------------|----------------------|---------------------------------------|
| | Update Action Data: | |
| Action Code: | <input type="text"/> | <input type="button" value="Lookup"/> |
| Action Remark: | <input type="text"/> | |
| Action Date: | <input type="text"/> | |
| Receipt Nr: | <input type="text"/> | |

Mass Add/Delete/Update Action Data

Starting Serial Number Ending Serial Number

433645

433647

| | |
|----------------|---|
| | Action Data: |
| Action Code: | 631 <input type="button" value="Lookup"/> |
| Action Remark: | NO 2016 FILING RE Action 484 Amounts: <input type="radio"/> \$ <input type="text"/> <input type="radio"/> \$ <input type="text"/> |
| Action Date: | 09/01/2015 |
| Receipt Nr: | <input type="text"/> |

[AMC433645] - - 631 - NO 2016 FILING RE
 [AMC433646] - - 631 - NO 2016 FILING RE
 [AMC433647] - - 631 - NO 2016 FILING RE
 =====

Total Amount Processed : \$0.00

| | |
|----------------|--|
| | Update Action Data: |
| Action Code: | <input type="text"/> <input type="button" value="Lookup"/> |
| Action Remark: | <input type="text"/> |
| Action Date: | <input type="text"/> |
| Receipt Nr: | <input type="text"/> |

ENTERED MAY 18 2016
PB



United States Department of the Interior



BUREAU OF LAND MANAGEMENT

Arizona State Office

One North Central Avenue, Suite 800

Phoenix, Arizona 85004-4427

www.blm.gov/az/

MAY 17 2016

In Reply Refer To:

3800 (9200) PB

AMC416016, AMC416638, **AMC433622**

CERTIFIED MAIL – RETURN RECEIPT REQUESTED NO. 7016 0340 0000 2483 9605

NOTICE

PLACER MINING BONANZA LLC

1660 W 2ND ST STE 1100

CLEVELAND, OH 44113-1406

:
:
:

This Notice Affects Those Claims

Shown in the Block Below.

SEE ATTACHED LIST

Transfer of Association Placer Mining Claims Amendments or Discovery Documentation Required

The Bureau of Land Management (BLM) Arizona State Office received a conveyance document transferring ownership of the above listed mining claims.

The mining claims being transferred are association placer mining claims. The claims are being transferred to a smaller number of claimants than originally located the claims.

By law, each individual claimant is allowed to hold a maximum of 20 acres per claim. A corporation is considered to be a single entity that is allowed to hold a maximum of 20 acres per claim. In accordance with 43 CFR 3833.33, you may transfer, sell, or otherwise convey an association placer mining claim at any time to an EQUAL or greater number of mining claimants. However, if the claim is transferred to a smaller number of claimants you (a) must have discovered a valuable mineral deposit before the transfer; or (b) upon notice from BLM, you must reduce the acreage of the claim, if necessary, so that you meet the 20-acre per locator limit.

The BLM is therefore requiring that an amendment be filed for each claim listed above, in accordance with 43 CFR 3833.33, reducing the claims acreage to meet the 20-acre per claimant limit, as is authorized by law; or submit appropriate documentation supporting that there was a discovery of a valuable mineral deposit prior to the date of transfer. We are enclosing a guide to clarify what documentation must be provided to BLM to support a discovery of a valuable

mineral deposit. The documentation will be reviewed by a mineral examiner to determine if the submitted documents are sufficient.

We must receive either the amendments or documentation of discovery of a valuable mineral deposit within 30 days of your receipt of this notice. If the amendments or the required documentation are not received within the 30-day timeframe the mining claims will be declared forfeited and void. If amendments are filed, there is a \$10 BLM processing fee for each amendment. The amendments must also be filed with the county.

If additional information is required, please contact Pauline Brown at 602-417-9360. Please include your AMC serial number(s) on all correspondence.

Rebecca Heick

Rebecca Heick
Deputy State Director
Lands, Minerals and Energy Division

Enclosure

List of Mining Claims for: PLACER MINING BONANZA LLC

| Claim Number | Claim Name | Acreage | Lead File Number |
|---------------------|-------------------|----------------|-------------------------|
| AMC416016 | BLACK DRAGON | 40 | AMC416016 |
| AMC416018 | GOLD DRAGON | 40 | " |
| AMC416019 | GREEN DRAGON | 40 | " |
| AMC416020 | LUCKY DRAGON | 40 | " |
| AMC416021 | SILVER DRAGON | 40 | " |
| AMC416022 | STONE CABIN | 40 | " |
| AMC416638 | DOUBLE DRAGON | 40 | AMC416638 |
| AMC433622 | BH-1 | 40 | AMC433622 |
| AMC433623 | BH-2 | 40 | " |
| AMC433624 | BH-3 | 40 | " |
| AMC433625 | BH-4 | 38.53 | " |
| AMC433626 | BH-5 | 30.62 | " |
| AMC433627 | BH-6 | 40 | " |
| AMC433628 | BH-7 | 32.45 | " |
| AMC433630 | BH-9 | 36.7 | " |
| AMC433631 | BH-10 | 40 | " |
| AMC433632 | BONANZA-8 | 40 | " |
| AMC433633 | BONANZA-9 | 40 | " |
| AMC433634 | BONANZA-1 | 40 | " |
| AMC433635 | BONANZA-2 | 40 | " |
| AMC433636 | BONANZA-3 | 40 | " |
| AMC433637 | BONANZA-4 | 40 | " |
| AMC433638 | BONANZA-5 | 40 | " |
| AMC433639 | BONANZA-6 | 40 | " |
| AMC433640 | BONANZA-7 | 40 | " |
| AMC433641 | BONANZA-10 | 40 | " |
| AMC433642 | BONANZA-11 | 40 | " |
| AMC433643 | BONANZA-12 | 40 | " |
| AMC433644 | BONANZA-13 | 40 | " |
| AMC433648 | ORO-1 | 38.35 | " |
| AMC433649 | ORO-2 | 39.82 | " |
| AMC433650 | ORO-3 | 39.82 | " |
| AMC433651 | ORO-4 | 39.82 | " |
| AMC433652 | ORO-5 | 40 | " |
| AMC433653 | ORO-6 | 40 | " |
| AMC433654 | ORO-7 | 40 | " |
| AMC433655 | ORO-8 | 40 | " |
| AMC433656 | ORO-9 | 40 | " |
| AMC433657 | ORO-10 | 40 | " |
| AMC433658 | ORO-11 | 40 | " |
| AMC433659 | ORO-12 | 40 | " |
| AMC433660 | ORO-13 | 40 | " |
| AMC433661 | ORO-14 | 40 | " |
| AMC433662 | ORO-15 | 40 | " |
| AMC433663 | ORO-16 | 40 | " |

REQUIREMENTS FOR TRANSFERRING ASSOCIATION PLACER MINING CLAIMS

Under the Mining Law of 1872, 30 U.S.C. 36, an "association of persons" may locate placer mining claims in excess of 20 acres in size. The Bureau of Land Management's (BLM) regulations at 43 CFR 3833.33(a) allow mining claimants to transfer or convey an association placer claim to a smaller number of owners than originally located the claim, including a single owner, under certain conditions.

What are the restrictions on transferring or conveying an association placer mining claim to a smaller number of owners than originally located the claim?

Under the BLM's regulations at 43 CFR 3833.33(a), it is permissible to transfer or convey an association placer claim over 20 acres in size to a smaller number of owners than originally locate the claim only if a "discovery of a valuable mineral deposit" was made within the limits of the claim *prior* to the date of transfer.

What does "discovery of a valuable mineral deposit" mean?

For purposes of the Mining Law, "discovery of a valuable mineral deposit" means that minerals have been found within the boundaries of the mining claim and that the evidence is of such a character that a person of ordinary prudence would be justified in the further expenditure of his labor and means, with a reasonable prospect of success, in developing a valuable mine.

In addition, for a discovery to exist the deposit must be marketable; that is, of such value that it can be mined, removed and disposed of at a profit.

A discovery has not been made until sufficient work has been done to show that the material can be produced and sold at a profit under conditions present at the time of transfer. The mineral deposit possessing in and of itself a present or prospective value for mining purposes must be actually and physically exposed in sufficient quantities to justify development of the mining claim through actual mining operations. If the deposit requires additional exploration to delineate the ore reserves and determine grade or quality before development may be confidently started, a discovery has not been made.


Sampling must have occurred on the subject claim. You will need several quantitative samples to adequately show a discovery of an association placer mining claim. Sampling should be done at as many places on the claim as may be necessary to establish the continuity and extent of the deposit. Until sampling has been completed, it is rarely possible to develop anything more than an informed guess as to the nature of any deposit. There must be something beyond a mere surmise, speculation, belief, or geological theory or impression of the existence of minerals on a mining claim to

constitute a discovery of a valuable mineral deposit that would satisfy the regulations for transferring or conveying an association placer mining claim. Mere indications of existence of minerals within the boundaries of the claim or on adjoining lands are not sufficient to support a discovery of a valuable mineral deposit.

What information should I provide to the BLM to support that my association placer mining claim(s) had a discovery of a valuable mineral deposit at the time of transfer or conveyance?

Although the BLM's analysis is made on a case-by-case basis, the following information will generally be helpful to the BLM to support that a discovery of a valuable mineral deposit existed on the association placer mining claim(s) *prior* to the date of transfer.

1. A map showing the claim location and claim boundary.
2. Sampling information
 - a. Map showing sampling locations
 - b. Sample volume and interval
 - c. Material sampled
 - d. Raw gold recovered and raw gold weight (grams/bank cubic yards)
 - e. Raw gold value (\$/bank cubic yard)
 - i. Using the price of gold per Troy ounce at the time the discovery was made
 - ii. Gold value must be adjusted for fineness as placer gold is never 100% pure
3. Reserve Estimate
 - a. Map showing deposit boundaries
 - b. Method used to calculate reserve estimate
 - c. Cut-off grade
4. Development Costs (\$/bank cubic yard)
 - a. Road construction
 - b. Exploration
 - c. Mobilization
 - d. Ponds
 - e. Stripping
 - f. Plant construction
 - g. Buildings
 - h. Pipe/couplings
 - i. Demobilization
5. Cost of Equipment – list all equipment and the cost less salvage value
6. Cost of Operation (\$/bank cubic yard) – equipment operation, labor and supplies
7. Reclamation costs

| SENDER: COMPLETE THIS SECTION | COMPLETE THIS SECTION ON DELIVERY | | | | | | | | | | | | |
|--|--|--|---|--|---|---|--|---|--|--|---|--|---|
| <ul style="list-style-type: none"> ■ Complete items 1, 2, and 3. ■ Print your name and address on the reverse so that we can return the card to you. ■ Attach this card to the back of the mailpiece, or on the front if space permits. | <p>A. Signature <input checked="" type="checkbox"/> <i>Crowley</i> <input type="checkbox"/> Agent <input type="checkbox"/> Addressee</p> | | | | | | | | | | | | |
| <p>1. Article Addressed to:</p> <p>PLACER MINING BONANZA LLC 1660 W 2ND ST STE 1100 CLEVELAND, OH 44113-1406 920/PB/AMC416016, AMC416638, AMC433622</p>  <p>9590 9402 1279 5246 0918 53</p> | <p>B. Received by (Printed Name) <i>Crowley</i> C. Date of Delivery <i>5/26/2016</i></p> <p>D. Is delivery address different from item 1? <input type="checkbox"/> Yes If YES, enter delivery address below: <input type="checkbox"/> No</p> | | | | | | | | | | | | |
| <p>2. Article Number (Transfer from service label)</p> <p>7016 0340 0000 2483 9605</p> | <p>3. Service Type</p> <table border="0"> <tr> <td><input type="checkbox"/> Adult Signature</td> <td><input type="checkbox"/> Priority Mail Express®</td> </tr> <tr> <td><input type="checkbox"/> Adult Signature Restricted Delivery</td> <td><input type="checkbox"/> Registered Mail™</td> </tr> <tr> <td><input checked="" type="checkbox"/> Certified Mail®</td> <td><input type="checkbox"/> Registered Mail Restricted Delivery</td> </tr> <tr> <td><input type="checkbox"/> Certified Mail Restricted Delivery</td> <td><input checked="" type="checkbox"/> Return Receipt for Merchandise</td> </tr> <tr> <td><input type="checkbox"/> Collect on Delivery</td> <td><input checked="" type="checkbox"/> Signature Confirmation™</td> </tr> <tr> <td><input type="checkbox"/> Collect on Delivery Restricted Delivery</td> <td><input type="checkbox"/> Signature Confirmation Restricted Delivery</td> </tr> </table> <p>Mail Restricted Delivery 00)</p> | <input type="checkbox"/> Adult Signature | <input type="checkbox"/> Priority Mail Express® | <input type="checkbox"/> Adult Signature Restricted Delivery | <input type="checkbox"/> Registered Mail™ | <input checked="" type="checkbox"/> Certified Mail® | <input type="checkbox"/> Registered Mail Restricted Delivery | <input type="checkbox"/> Certified Mail Restricted Delivery | <input checked="" type="checkbox"/> Return Receipt for Merchandise | <input type="checkbox"/> Collect on Delivery | <input checked="" type="checkbox"/> Signature Confirmation™ | <input type="checkbox"/> Collect on Delivery Restricted Delivery | <input type="checkbox"/> Signature Confirmation Restricted Delivery |
| <input type="checkbox"/> Adult Signature | <input type="checkbox"/> Priority Mail Express® | | | | | | | | | | | | |
| <input type="checkbox"/> Adult Signature Restricted Delivery | <input type="checkbox"/> Registered Mail™ | | | | | | | | | | | | |
| <input checked="" type="checkbox"/> Certified Mail® | <input type="checkbox"/> Registered Mail Restricted Delivery | | | | | | | | | | | | |
| <input type="checkbox"/> Certified Mail Restricted Delivery | <input checked="" type="checkbox"/> Return Receipt for Merchandise | | | | | | | | | | | | |
| <input type="checkbox"/> Collect on Delivery | <input checked="" type="checkbox"/> Signature Confirmation™ | | | | | | | | | | | | |
| <input type="checkbox"/> Collect on Delivery Restricted Delivery | <input type="checkbox"/> Signature Confirmation Restricted Delivery | | | | | | | | | | | | |
| <p>PS Form 3811, July 2015 PSN 7530-02-000-9053 Domestic Return Receipt</p> | | | | | | | | | | | | | |

| | | |
|---|--|---|
| USPS TRACKING# | | <p>First-Class Mail Postage & Fees Paid USPS Permit No. G-10</p> |
| | 9590 9402 1279 5246 0918 53 | |
| United States Postal Service | Sender: Please print your name, address, and ZIP+4® in this box® | |
| RECEIVED BLM AZ STATE OFFICE | 2016 JUN -3 P 2:58 | PHOENIX, ARIZONA |
| <p>UNITED STATES DEPARTMENT OF THE INTERIOR Bureau of Land Management Arizona State Office One N. Central Avenue, Suite 800 Phoenix, AZ 85004-4427</p> | | |
| | | |

Amc 416016
Amc 416638
Amc 433622

BRETT C. ALTIER
associate attorney
direct 216.583.7426
direct fax 216.583.7427
baltier@ulmer.com

June 24, 2016

Ms. Rebecca Heick
Deputy State Director
Bureau of Land Management
Arizona State Office
One North Central Avenue, Suite 800
Phoenix, AZ 85004-4427

R# 3594259
ENTERED JUL 14 2016
45 Claims
Amended.
PB

RECEIVED
2016 JUN 27 P 1:31

RE: Placer Mining Bonanza, LLC: Amendments and New Placer Mining Claims
3800 (9200) PB;
AMC416016, AMC416638, AMC433622

Dear Ms. Heick:

Our firm represents Placer Mining Bonanza, LLC (the "Company"). We are writing on behalf of the Company in response to your Notice letter dated May 17, 2016 regarding the above-referenced placer mining claims, a copy of which is attached hereto (the "Notice").

In accordance with 43 CFR 3833.33, enclosed please find a "Location Notice Placer Mining Claim Amended to Reduce Acreage" for each of the mining claims attached as an exhibit to the Notice (the "Amendments"). Please file the Amendments with your office to reduce the acreage of these claims to 20-acres each. A copy of the Amendments will also be recorded with La Paz County and Yavapai County, respectively.

Additionally, enclosed please find a "Location Notice Placer Mining Claim" for each of the mining claims attached as an exhibit to the Notice (the "New Claims"). These New Claims are being filed by the Company to retain the acreage released by the Amendments described above. Please file the New Claims with your office. A copy of the New Claims will also be recorded with La Paz County and Yavapai County, respectively.

Lastly, enclosed please find a check in the amount of \$450 for the Amendments (45 claims x \$10 each) and a check in the amount of \$9,540 for the New Claims \$9,540 (45 claims x \$212 each).

After you file the Amendments and New Claims, please return the time-stamped originals to me in the enclosed envelope. If you have any questions or need additional information

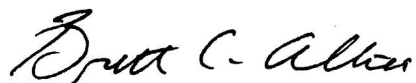
AMC438511

ulmer | berne | llp
ATTORNEYS

Bureau of Land Management
June 24, 2016
Page 2

regarding the Amendments or New Claims, please do not hesitate to contact me. Thank you in advance for your assistance on this matter.

Best regards,



Brett C. Altier

Enclosures

RECEIVED
BLM ARIZONA OFFICE
2016 JUN 27 P 1:32
PHOENIX, ARIZONA

AMC438511



United States Department of the Interior

BUREAU OF LAND MANAGEMENT

Arizona State Office

One North Central Avenue, Suite 800

Phoenix, Arizona 85004-4427

www.blm.gov/az/

MAY 17 2016



PHOENIX, ARIZONA

JUN 27 P 1:32

RECEIVED
BLM ARIZONA STATE OFFICE

In Reply Refer To:

3800 (9200) PB

AMC416016, AMC416638, AMC433622

CERTIFIED MAIL – RETURN RECEIPT REQUESTED NO. 7016.0340.0000 2483 9605

NOTICE

PLACER MINING BONANZA LLC
1660 W 2ND ST STE 1100
CLEVELAND, OH 44113-1406

This Notice Affects Those Claims
Shown in the Block Below.

SEE ATTACHED LIST

Transfer of Association Placer Mining Claims Amendments or Discovery Documentation Required

The Bureau of Land Management (BLM) Arizona State Office received a conveyance document transferring ownership of the above listed mining claims.

The mining claims being transferred are association placer mining claims. The claims are being transferred to a smaller number of claimants than originally located the claims.

By law, each individual claimant is allowed to hold a maximum of 20 acres per claim. A corporation is considered to be a single entity that is allowed to hold a maximum of 20 acres per claim. In accordance with 43 CFR 3833.33, you may transfer, sell, or otherwise convey an association placer mining claim at any time to an EQUAL or greater number of mining claimants. However, if the claim is transferred to a smaller number of claimants you (a) must have discovered a valuable mineral deposit before the transfer; or (b) upon notice from BLM, you must reduce the acreage of the claim, if necessary, so that you meet the 20-acre per locator limit.

The BLM is therefore requiring that an amendment be filed for each claim listed above, in accordance with 43 CFR 3833.33, reducing the claims acreage to meet the 20-acre per claimant limit, as is authorized by law; or submit appropriate documentation supporting that there was a discovery of a valuable mineral deposit prior to the date of transfer. We are enclosing a guide to clarify what documentation must be provided to BLM to support a discovery of a valuable

mineral deposit. The documentation will be reviewed by a mineral examiner to determine if the submitted documents are sufficient.

We must receive either the amendments or documentation of discovery of a valuable mineral deposit within 30 days of your receipt of this notice. If the amendments or the required documentation are not received within the 30-day timeframe the mining claims will be declared forfeited and void. If amendments are filed, there is a \$10 BLM processing fee for each amendment. The amendments must also be filed with the county.

If additional information is required, please contact Pauline Brown at 602-417-9360. Please include your AMC serial number(s) on all correspondence.

Rebecca Heick

Rebecca Heick
Deputy State Director
Lands, Minerals and Energy Division

Enclosure

List of Mining Claims for: PLACER MINING BONANZA LLC

| Claim Number | Claim Name | Acreage | Lead File Number |
|---------------------|-------------------|----------------|-------------------------|
| AMC416016 | BLACK DRAGON | 40 | AMC416016 |
| AMC416018 | GOLD DRAGON | 40 | " |
| AMC416019 | GREEN DRAGON | 40 | " |
| AMC416020 | LUCKY DRAGON | 40 | " |
| AMC416021 | SILVER DRAGON | 40 | " |
| AMC416022 | STONE CABIN | 40 | " |
| AMC416638 | DOUBLE DRAGON | 40 | AMC416638 |
| AMC433622 | BH-1 | 40 | AMC433622 |
| AMC433623 | BH-2 | 40 | " |
| AMC433624 | BH-3 | 40 | " |
| AMC433625 | BH-4 | 38.53 | " |
| AMC433626 | BH-5 | 30.62 | " |
| AMC433627 | BH-6 | 40 | " |
| AMC433628 | BH-7 | 32.45 | " |
| AMC433630 | BH-9 | 36.7 | " |
| AMC433631 | BH-10 | 40 | " |
| AMC433632 | BONANZA-8 | 40 | " |
| AMC433633 | BONANZA-9 | 40 | " |
| AMC433634 | BONANZA-1 | 40 | " |
| AMC433635 | BONANZA-2 | 40 | " |
| AMC433636 | BONANZA-3 | 40 | " |
| AMC433637 | BONANZA-4 | 40 | " |
| AMC433638 | BONANZA-5 | 40 | " |
| AMC433639 | BONANZA-6 | 40 | " |
| AMC433640 | BONANZA-7 | 40 | " |
| AMC433641 | BONANZA-10 | 40 | " |
| AMC433642 | BONANZA-11 | 40 | " |
| AMC433643 | BONANZA-12 | 40 | " |
| AMC433644 | BONANZA-13 | 40 | " |
| AMC433648 | ORO-1 | 38.35 | " |
| AMC433649 | ORO-2 | 39.82 | " |
| AMC433650 | ORO-3 | 39.82 | " |
| AMC433651 | ORO-4 | 39.82 | " |
| AMC433652 | ORO-5 | 40 | " |
| AMC433653 | ORO-6 | 40 | " |
| AMC433654 | ORO-7 | 40 | " |
| AMC433655 | ORO-8 | 40 | " |
| AMC433656 | ORO-9 | 40 | " |
| AMC433657 | ORO-10 | 40 | " |
| AMC433658 | ORO-11 | 40 | " |
| AMC433659 | ORO-12 | 40 | " |
| AMC433660 | ORO-13 | 40 | " |
| AMC433661 | ORO-14 | 40 | " |
| AMC433662 | ORO-15 | 40 | " |
| AMC433663 | ORO-16 | 40 | " |

REQUIREMENTS FOR TRANSFERRING ASSOCIATION PLACER MINING CLAIMS

Under the Mining Law of 1872, 30 U.S.C. 36, an "association of persons" may locate placer mining claims in excess of 20 acres in size. The Bureau of Land Management's (BLM) regulations at 43 CFR 3833.33(a) allow mining claimants to transfer or convey an association placer claim to a smaller number of owners than originally located the claim, including a single owner, under certain conditions.

What are the restrictions on transferring or conveying an association placer mining claim to a smaller number of owners than originally located the claim?

Under the BLM's regulations at 43 CFR 3833.33(a), it is permissible to transfer or convey an association placer claim over 20 acres in size to a smaller number of owners than originally locate the claim only if a "discovery of a valuable mineral deposit" was made within the limits of the claim *prior* to the date of transfer.

What does "discovery of a valuable mineral deposit" mean?

For purposes of the Mining Law, "discovery of a valuable mineral deposit" means that minerals have been found within the boundaries of the mining claim and that the evidence is of such a character that a person of ordinary prudence would be justified in the further expenditure of his labor and means, with a reasonable prospect of success, in developing a valuable mine.

In addition, for a discovery to exist the deposit must be marketable; that is, of such value that it can be mined, removed and disposed of at a profit.

A discovery has not been made until sufficient work has been done to show that the material can be produced and sold at a profit under conditions present at the time of transfer. The mineral deposit possessing in and of itself a present or prospective value for mining purposes must be actually and physically exposed in sufficient quantities to justify development of the mining claim through actual mining operations. If the deposit requires additional exploration to delineate the ore reserves and determine grade or quality before development may be confidently started, a discovery has not been made.

Sampling must have occurred on the subject claim. You will need several quantitative samples to adequately show a discovery of an association placer mining claim.

Sampling should be done at as many places on the claim as may be necessary to establish the continuity and extent of the deposit. Until sampling has been completed, it is rarely possible to develop anything more than an informed guess as to the nature of any deposit. There must be something beyond a mere surmise, speculation, belief, or geological theory or impression of the existence of minerals on a mining claim to

Align top of FedEx Express

ORIGIN ID: BKLA (216) 583-7874
BRETT C. ALTIER
ULMER & BERNE LLP
1660 W. 2ND ST., STE. 1100

CLEVELAND, OH 44113
UNITED STATES US

SHP DATE: 24 JUN 16
ACTWGT: 2.00 LB
CAD: 1579524/NET3730

BILL SENDER

*TIMELY
POST MARKED.*

PB

TO REBECCA HEICK, DEPUTY STATE DIRECTO
BUREAU OF LAND MANAGEMENT
ARIZONA STATE OFFICE
ONE NORTH CENTRAL AVE., STE 800
PHOENIX AZ 85004

(000) 000-0000

REF: 40069-0


INV:
PO:

DEPT:

40.02000D1727F
06:27
5852

10:30

RT 277
ST 1



FedEx
Express



© 1996 FedEx Corp.

MON - 27 JUN 10:30A
PRIORITY OVERNIGHT

TRK# 7766 0265 5852
0201

XH ZSYA

85004
AZ-US PHX



RECEIVED
BLM AZ STATE OFFICE

ARIZONA

P 1:50

RECEIVED
STATE OFFICE

EX

United States Department of the Interior
Bureau of Land Management
 DIV OF LANDS, MINRLS & ENERGY
 ONE N CENTRAL AVE
 PHOENIX, AZ 85004 -4427
 Phone: 602-417-9200

AMC 416016
 AMC 416638
 AMC 433622
 Receipt

No: 3594259

| | |
|--|--|
| Transaction #: 3697502 | |
| Date of Transaction: 06/28/2016 | |
| CUSTOMER: | |
| ULMER & BERNE LLP C/O PETER A ROME, ESQ 1660 W 2ND ST SUITE 1100 CLEVELAND, OH 44113 US | |

| LINE # | QTY | DESCRIPTION | REMARKS | UNIT PRICE | TOTAL |
|---------------|------|---|-------------------|------------|-----------------|
| 1 | 1.00 | LOCATABLE MINERALS / MINING CLAIMS- NOT NEW-UNADJUD, ONE AUTH NO. ONLY / MINING CLAIM MONEY RECEIVED CASES: AMC416016/\$450.00 | AMENDMENT - 45 | - n/a - | 450.00 |
| TOTAL: | | | | | \$450.00 |

| PAYMENT INFORMATION | | | |
|---------------------|-----------|---|------------------------|
| 1 | AMOUNT: | 450.00 | POSTMARKED: 06/24/2016 |
| | TYPE: | CHECK | RECEIVED: 06/27/2016 |
| | CHECK NO: | 1033 | |
| | NAME: | ULMER & BERNE LLP C/O PETER A ROME, ESQ 1660 W 2ND ST SUITE 1100 CLEVELAND OH 44113 US | |

| |
|---------|
| REMARKS |
| |

This receipt was generated by the automated BLM Collections and Billing System and is a paper representation of a portion of the official electronic record contained therein.



United States Department of the Interior



BUREAU OF LAND MANAGEMENT

Arizona State Office

One North Central Avenue, Suite 800

Phoenix, Arizona 85004-4427

www.blm.gov/az/

JAN 13 2016

In Reply Refer To:
3800 (9200) RE
AMC433622

CERTIFIED MAIL - RETURN RECEIPT REQUESTED No. 7015 1660 0000 0432 8357

DECISION

PANOS D GIANNEOTIS
DENISE E GIANNEOTIS : This decision affects those claims shown
16772 W BELL RD # 110-417 : in the block below.
SURPRISE, AZ 85374-9702 :

AMC433645-433647
BONANZA-14, 15, 16

MINING CLAIMS DECLARED FORFEIT

The mining claims listed above have been declared forfeit as of September 1, 2015, for failure to timely file the required maintenance fee payment or small miner's maintenance fee waiver (waiver).

Claimants are required to pay an annual non-refundable maintenance fee of \$155 per 20 acres or portion thereof, or submit a waiver, on or before September 1 of each year. These requirements were established by 30 U.S.C. 28f-1, as amended, and 43 CFR 3834 and 3835.

Our records do not show receipt of a maintenance fee payment or small miner waiver filed on or before the due date. Therefore, the claims listed above are forfeit.

Reclamation Requirements

This decision does not relieve you of the liability for reclamation of all areas disturbed by your activities on lands covered by the subject mining claim(s) and/or site(s). After you complete the reclamation, you must notify the authorized officer of the appropriate surface managing agency so that the authorized officer may conduct a final site inspection and determine whether you may be released from liability. If you fail to reclaim the land to the satisfaction of the authorized officer, the surface management agency may cite you for noncompliance under its surface management regulations. For land administered by the Bureau of Land Management (BLM), if you fail to

reclaim the land to the satisfaction of the authorized officer as required in 43 CFR Subpart 3809, BLM will issue an order of noncompliance under 43 CFR 3809.601(a). If you fail to comply with the non-compliance order, BLM may take further action under 43 CFR 3809.604. Failure to conduct reclamation is a prohibited act that may subject you to criminal penalties. See 43 CFR 3809.605(h) and 43 CFR 3809.700.

Appeal Procedures

This decision may be appealed to the Interior Board of Land Appeals, Office of the Secretary, in accordance with the regulations contained in 43 CFR, Part 4, and the enclosed Form 1842-1. If an appeal is taken, your notice of appeal must be filed in this office (at the above address) within 30 days from receipt of this decision. The appellant has the burden of showing that the decision appealed from is in error.

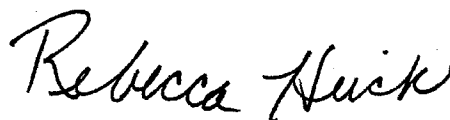
If you wish to file a petition pursuant to regulation 43 CFR 4.21 (58 FR 4939, January 19, 1993) for a stay of the effectiveness of this decision during the time that your appeal is being reviewed by the Board, the petition for a stay must accompany your notice of appeal. A petition for a stay is required to show sufficient justification based on the standards listed below. Copies of the notice of appeal and petition for a stay **must** also be submitted to each party named in this decision and to the Interior Board of Land Appeals and to the appropriate Office of the Solicitor (see 43 CFR 4.413) at the same time the original documents are filed with this office. If you request a stay, you have the burden of proof to demonstrate that a stay should be granted.

Standards for Obtaining a Stay

Except as otherwise provided by law or other pertinent regulation, a petition for a stay of a decision pending appeal shall show sufficient justification based on the following standards:

- (1) The relative harm to the parties if the stay is granted or denied,
- (2) The likelihood of the appellant's success on the merits,
- (3) The likelihood of immediate and irreparable harm if the stay is not granted, and
- (4) Whether the public interest favors granting the stay.

Please include your AMC serial number(s) on all correspondence. If additional information is required, please call Rod Ebert at 602-417-9397.



Rebecca Heick
Deputy State Director
Lands, Minerals and Energy Division

Enclosure(s)



USPS Tracking®



[Customer Service >](#)
Have questions? We're here to help.



[Get Easy Tracking Updates >](#)
Sign up for My USPS.

Tracking Number: 7015166000004328357

Product & Tracking Information

Postal Product:

Features:
Certified Mail™

| DATE & TIME | STATUS OF ITEM | LOCATION |
|---|--------------------------|--------------------|
| January 19, 2016 , 4:35 pm | Delivered | SURPRISE, AZ 85374 |
| Your item was delivered at 4:35 pm on January 19, 2016 in SURPRISE, AZ 85374. | | |
| January 19, 2016 , 12:48 am | Departed USPS Facility | PHOENIX, AZ 85026 |
| January 15, 2016 , 6:47 pm | Arrived at USPS Facility | PHOENIX, AZ 85026 |

Available Actions

[Text Updates](#)

[Email Updates](#)

Track Another Package

Tracking (or receipt) number

7015166000004328357

[Track It](#)

Manage Incoming Packages

Track all your packages from a dashboard. No tracking numbers necessary.



[Sign up for My USPS >](#)

HELPFUL LINKS

[Contact Us](#)
[Site Index](#)
[FAQs](#)

ON ABOUT.USPS.COM

[About USPS Home](#)
[Newsroom](#)
[USPS Service Updates](#)
[Forms & Publications](#)
[Government Services](#)
[Careers](#)

OTHER USPS SITES

[Business Customer Gateway](#)
[Postal Inspectors](#)
[Inspector General](#)
[Postal Explorer](#)
[National Postal Museum](#)
[Resources for Developers](#)

LEGAL INFORMATION

[Privacy Policy](#)
[Terms of Use](#)
[FOIA](#)
[No FEAR Act EEO Data](#)

Copyright © 2016 USPS. All Rights Reserved.

Search or Enter a Tracking N

NOTICE!!

These documents have been scanned!

Do not place un-scanned documents beneath this notice!

Do not remove this notice from this file!

GPO Jacket No. 560-102
Print Order 61540
Rise Business Services, LLC
Job=AZ15 5/8/2019



Box Number= AZ15024



Claim Begin-End: AMC433622-AMC433663

3 Transfers



AZ15024-8

AMC433502-AMC433786

PLACER MINING BONANZA, LLC
C/O Ulmer & Berne LLP ATTN: PETER ROME
1660 West 2nd Street, Suite 1100
CLEVELAND, OH 44113

2015-04562
Page 1 of 1
Requested By: Bonanza Llc
SHELLY D BAKER, RECORDER
OFFICIAL RECORDS OF LA PAZ COUNTY, AZ
12-16-2015 12:14 PM Recording Fee \$15.00

A MC 414568
A MC 416016
A MC 416638
A MC 433622

QUIT CLAIM DEED

The undersigned grantor(s) for valuable consideration, receipt of which is hereby acknowledged, in the amount of \$10.00, or other value, do we hereby remise, release and forever quit claim the following described property in the county of "La Paz"

State of Arizona, the Mining Claim known as: PLOMOSA 3 EXT.

AMC # 414570 Township: 3 North Range: 18 West Section: 3

Quarter Section: S 1/2 SW 1/4 NE 1/4

Grantee(s): PLACER MINING BONANZA, LLC
C/O Ulmer & Berne LLP ATTN: PETER ROME
1660 West 2nd Street, Suite 1100
CLEVELAND, OH 44113

RECEIVED
CLM AZ STATE OFFICE
2015 DEC 17 P 1:26
PHOENIX, ARIZONA

IN WITNESS WHEREOF, Panos D. Giannetis & Placer Mining Corp the sellers, have executed this deed effective as of the date of notary.

Grantor

Signature

Panos D. Giannetis

[Handwritten Signature]

PLACER MINING CORP

[Handwritten Signature]
PRESIDENT

Acknowledgment


State of Arizona, County of Maricopa

The Undersigned, a Notary Public in and for said County and State, in person and signing said document. Dated this 15th Day of December 2015.

ENTERED INTO COMPUTER
1/20/16 *[Signature]*

Witness my hand and official seal

[Handwritten Signature]


Sarah Kavanagh
Notary Public
Maricopa County, Arizona
My Comm. Expires 03-08-16



2015-000070
 Page 1 of 1
 Requested By: Bonanza Llc
 SHELLY D BAKER, RECORDER
 OFFICIAL RECORDS OF LA PAZ COUNTY, AZ
 12-16-2015 12:14 PM Recording Fee \$15.00

PLACER MINING BONANZA, LLC
 C/O Ulmer & Berne LLP ATTN: PETER ROME
 1660 West 2nd Street, Suite 1100
 CLEVELAND, OH 44113

QUIT CLAIM DEED

The undersigned grantor(s) for valuable consideration, receipt of which is hereby acknowledged, in the amount of \$10.00, or other value, do we hereby remise, release and forever quit claim the following described property in the county of "La Paz"

State of Arizona, the Mining Claim known as: **BLACK DRAGON**

AMC # 416016 Township: 3 North Range: 18 West Section: 3

Quarter Section: SE1/4 SW1/4

Grantee(s): **PLACER MINING BONANZA, LLC**
C/O Ulmer & Berne LLP ATTN: PETER ROME
1660 West 2nd Street, Suite 1100
CLEVELAND, OH 44113

RECEIVED
 CLM AZ STATE OFFICE
 2015 DEC 17 P 1:25
 PHOENIX, ARIZONA

IN WITNESS WHEREOF, Panos D. Giannetis & Denise E. Giannetis, the sellers, have executed this deed effective as of the date of notary.

Grantor

Signature

Panos D. Giannetis

[Handwritten Signature of Panos D. Giannetis]

Denise E. Giannetis

[Handwritten Signature of Denise E. Giannetis]


Acknowledgment

State of Arizona, County of Maricopa

The Undersigned, a Notary Public in and for said County and State, in person and signing said document. Dated this 15th Day of December 2015.

Witness my hand and official seal

[Handwritten Signature of Notary Sarah Kavanagh]



PLACER MINING BONANZA, LLC
C/O Ulmer & Berne LLP ATTN: PETER ROME
1660 West 2nd Street, Suite 1100
CLEVELAND, OH 44113

2015-01066
Page 1 of 1
Requested By: Bonanza Llc
SHELLY D BAKER, RECORDER
OFFICIAL RECORDS OF LA PAZ COUNTY, AZ
12-16-2015 12:14 PM Recording Fee \$15.00

QUIT CLAIM DEED

The undersigned grantor(s) for valuable consideration, receipt of which is hereby acknowledged, in the amount of \$10.00, or other value, do we hereby remise, release and forever quit claim the following described property in the county of "La Paz"

State of Arizona, the Mining Claim known as: **GOLD DRAGON**

AMC # 416018 Township: 3 North Range: 18 West Section: 3

Quarter Section: NE1/4 SE1/4

Grantee(s): **PLACER MINING BONANZA, LLC**
C/O Ulmer & Berne LLP ATTN: PETER ROME
1660 West 2nd Street, Suite 1100
CLEVELAND, OH 44113

RECEIVED
LA PAZ STATE OFFICE
2015 DEC 17 P 1:25
PHOENIX, ARIZONA

IN WITNESS WHEREOF, Panos D. Giannetis & Denise E. Giannetis, the sellers, have executed this deed effective as of the date of notary.

Grantor

Panos D. Giannetis

Signature



Denise E. Giannetis




Acknowledgment

State of Arizona, County of Maricopa

The Undersigned, a Notary Public in and for said County and State, in person and signing said document. Dated this 15th Day of December 2015.

Witness my hand and official seal





2015-04564

Page 1 of 1
Requested By: Bonanza Llc
SHELLY D BAKER, RECORDER
OFFICIAL RECORDS OF LA PAZ COUNTY, AZ
12-16-2015 12:14 PM Recording Fee \$15.00

PLACER MINING BONANZA, LLC
C/O Ulmer & Berne LLP ATTN: PETER ROME
1660 West 2nd Street, Suite 1100
CLEVELAND, OH 44113

QUIT CLAIM DEED

The undersigned grantor(s) for valuable consideration, receipt of which is hereby acknowledged, in the amount of \$10.00, or other value, do we hereby remise, release and forever quit claim the following described property in the county of "La Paz"

State of Arizona, the Mining Claim known as: GREEN DRAGON

AMC # 416019 Township: 3 North Range: 18 West Section: 3

Quarter Section: SW1/4 SE1/4

Grantee(s): PLACER MINING BONANZA, LLC
C/O Ulmer & Berne LLP ATTN: PETER ROME
1660 West 2nd Street, Suite 1100
CLEVELAND, OH 44113

RECEIVED
MARICOPA COUNTY OFFICE
2015 DEC 17 P 1:25
PHOENIX, ARIZONA

IN WITNESS WHEREOF, Panos D. Giannetis & Denise E. Giannetis, the sellers, have executed this deed effective as of the date of notary.

Grantor

Signature


Panos D. Giannetis

Denise E. Giannetis

Acknowledgment
State of Arizona, County of Maricopa

The Undersigned, a Notary Public in and for said County and State, in person and signing said document. Dated this 15th Day of December 2015.

Witness my hand and official seal



PLACER MINING BONANZA, LLC
C/O Ulmer & Berne LLP ATTN: PETER ROME
1660 West 2nd Street, Suite 1100
CLEVELAND, OH 44113



2015-04568
Page 1 of 1
Requested By: Bonanza Llc
SHELLY D BAKER, RECORDER
OFFICIAL RECORDS OF LA PAZ COUNTY, AZ
12-16-2015 12:14 PM Recording Fee \$15.00

QUIT CLAIM DEED

The undersigned grantor(s) for valuable consideration, receipt of which is hereby acknowledged, in the amount of \$10.00, or other value, do we hereby remise, release and forever quit claim the following described property in the county of "La Paz"

State of Arizona, the Mining Claim known as: LUCKY DRAGON

AMC # 416020 Township: 3 North Range: 18 West Section: 3

Quarter Section: SW1/4 SW1/4

Grantee(s): PLACER MINING BONANZA, LLC
C/O Ulmer & Berne LLP ATTN: PETER ROME
1660 West 2nd Street, Suite 1100
CLEVELAND, OH 44113

RECEIVED
MARICOPA STATE OFFICE
2015 DEC 17 P 1:25
PHOENIX, ARIZONA

IN WITNESS WHEREOF, Panos D. Giannetis & Denise E. Giannetis, the sellers, have executed this deed effective as of the date of notary.

Grantor

Signature

Panos D. Giannetis

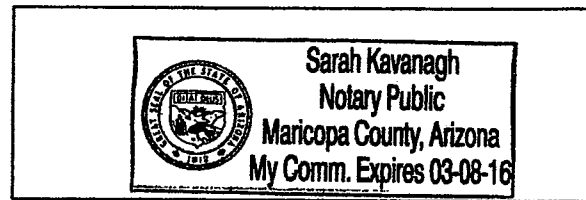
Denise E. Giannetis

Acknowledgment

State of Arizona, County of Maricopa

The Undersigned, a Notary Public in and for said County and State, in person and signing said document. Dated this 15th Day of December 2015.

Witness my hand and official seal



PLACER MINING BONANZA, LLC
C/O Ulmer & Berne LLP ATTN: PETER ROME
1660 West 2nd Street, Suite 1100
CLEVELAND, OH 44113

2015-11665
Page 1 of 1
Requested By: Bonanza Llc
SHELLY D BAKER, RECORDER
OFFICIAL RECORDS OF LA PAZ COUNTY, AZ
12-16-2015 12:14 PM Recording Fee \$15.00

QUIT CLAIM DEED

The undersigned grantor(s) for valuable consideration, receipt of which is hereby acknowledged, in the amount of \$10.00, or other value, do we hereby remise, release and forever quit claim the following described property in the county of "La Paz"

State of Arizona, the Mining Claim known as: SILVER DRAGON

AMC # 416021 Township: 3 North Range: 18 West Section: 3

Quarter Section: SE1/4 SE1/4

Grantee(s): PLACER MINING BONANZA, LLC
C/O Ulmer & Berne LLP ATTN: PETER ROME
1660 West 2nd Street, Suite 1100
CLEVELAND, OH 44113

RECEIVED
MARICOPA STATE OFFICE
2015 DEC 17 P 1:25
PHOENIX, ARIZONA

IN WITNESS WHEREOF, Panos D. Giannetis & Denise E. Giannetis, the sellers, have executed this deed effective as of the date of notary.

Grantor

Signature

Panos D. Giannetis


Denise E. Giannetis

Acknowledgment

State of Arizona, County of Maricopa

The Undersigned, a Notary Public in and for said County and State, in person and signing said document. Dated this 15th Day of December 2015.

Witness my hand and official seal



PLACER MINING BONANZA, LLC
C/O Ulmer & Berne LLP ATTN: PETER ROME
1660 West 2nd Street, Suite 1100
CLEVELAND, OH 44113



2015-011663
Page 1 of 1
Requested By: Bonanza Llc
SHELLY D BAKER, RECORDER
OFFICIAL RECORDS OF LA PAZ COUNTY, AZ
12-16-2015 12:14 PM Recording Fee \$15.00

QUIT CLAIM DEED

The undersigned grantor(s) for valuable consideration, receipt of which is hereby acknowledged, in the amount of \$10.00, or other value, do we hereby remise, release and forever quit claim the following described property in the county of "La Paz"

State of Arizona, the Mining Claim known as: **STONE CABIN**

AMC # 416022 Township: 3 North Range: 18 West Section: 2

Quarter Section: NW1/4 SE1/4

Grantee(s): **PLACER MINING BONANZA, LLC**
C/O Ulmer & Berne LLP ATTN: PETER ROME
1660 West 2nd Street, Suite 1100
CLEVELAND, OH 44113

RECEIVED
CLM AZ STATE OFFICE
2015 DEC 17 P 1:26
PHOENIX, ARIZONA

IN WITNESS WHEREOF, Panos D. Giannetis & Denise E. Giannetis, the sellers, have executed this deed effective as of the date of notary.

Grantor

Signature

Panos D. Giannetis

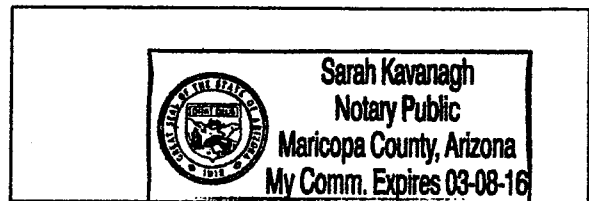
Denise E. Giannetis

Acknowledgment

State of Arizona, County of Maricopa

The Undersigned, a Notary Public in and for said County and State, in person and signing said document. Dated this 15th Day of December 2015.

Witness my hand and official seal



PLACER MINING BONANZA, LLC
C/O Ulmer & Berne LLP ATTN: PETER ROME
1660 West 2nd Street, Suite 1100
CLEVELAND, OH 44113

2015-04-169
Page 1 of 1
Requested By: Bonanza Llc
SHELLY D BAKER, RECORDER
OFFICIAL RECORDS OF LA PAZ COUNTY, AZ
12-16-2015 12:14 PM Recording Fee \$15.00

QUIT CLAIM DEED

The undersigned grantor(s) for valuable consideration, receipt of which is hereby acknowledged, in the amount of \$10.00, or other value, do we hereby remise, release and forever quit claim the following described property in the county of "La Paz"

State of Arizona, the Mining Claim known as: **DOUBLE DRAGON**

AMC # **416638** Township: 3 North Range: 18 West

RECEIVED
2015 DEC 17 P 1:25
LA PAZ STATE OFFICE
TUCSON, ARIZONA

Quarter Section: NE1/4 SW1/4


Grantee(s): **PLACER MINING BONANZA, LLC**
C/O Ulmer & Berne LLP ATTN: PETER ROME
1660 West 2nd Street, Suite 1100
CLEVELAND, OH 44113

IN WITNESS WHEREOF, Panos D. Giannetis & Denise E. Giannetis, the sellers, have executed this deed effective as of the date of notary.


Grantor

Signature

Panos D. Giannetis



Denise E. Giannetis

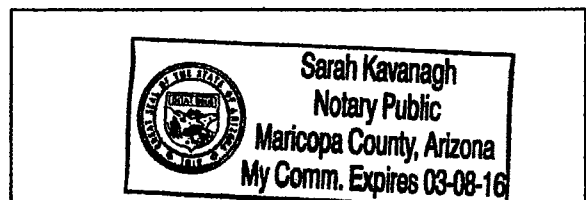



Acknowledgment

State of Arizona, County of Maricopa

The Undersigned, a Notary Public in and for said County and State, in person and signing said document. Dated this 15th Day of December 2015.

Witness my hand and official seal



PLACER MINING BONANZA, LLC
C/O Ulmer & Berne LLP ATTN: PETER ROME
1660 West 2nd Street, Suite 1100
CLEVELAND, OH 44113

2015-0059124 QCD Page: 1 of 1
12/15/2015 12:53:26 PM
Leslie M. Hoffman
OFFICIAL RECORDS OF YAVAPAI COUNTY \$15.00
PLACER MINING BONANZA LLC



QUIT CLAIM DEED

The undersigned grantor(s) for valuable consideration, receipt of which is hereby acknowledged, in the amount of \$10.00, or other value, do we hereby remise, release and forever quit claim the following described property in the county of "Yavapai"

State of Arizona, the Mining Claim known as: BH-1

AMC # 433622 Township: 15 North Range: 09 West Section: 16

Quarter Section: SE ¼ SW ¼

NO TRANSFER FEE NECESSARY
EXEMPT UNDER ARS 11-1134 A-6

Grantee(s): PLACER MINING BONANZA, LLC
C/O Ulmer & Berne LLP ATTN: PETER ROME
1660 West 2nd Street, Suite 1100
CLEVELAND, OH 44113

IN WITNESS WHEREOF, Panos D. Giannetis & Denise E. Giannetis the sellers, have executed this deed effective as of the date of notary.

Grantor

Signature

Panos D. Giannetis

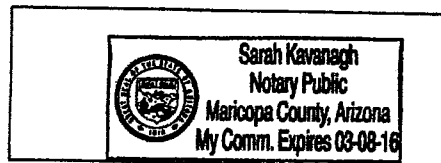
Denise E. Giannetis

Acknowledgment

State of Arizona, County of Maricopa

The Undersigned, a Notary Public in and for said County and State, in person and signing said document. Dated this 15th Day of December 2015.

Witness my hand and official seal



STATE OF ARIZONA
County of Yavapai

LESLIE M. HOFFMAN, County Recorder, in and for the County of Yavapai, State of Arizona, and custodian of the records of such office, do hereby certify that the foregoing is a full, true and correct copy of the record as the same appears in my office



IN WITNESS WHEREOF, I have hereunto set my hand and affixed my official seal in the City of Prescott, County of Yavapai, State of Arizona, on this the 15th day of December, A.D. 2015

Deputy Recorder

RECEIVED
PLAZA STATE COURT
2015 DEC 17 P 1:27
TUCSON, ARIZONA

PLACER MINING BONANZA, LLC
C/O Ulmer & Berne LLP ATTN: PETER ROME
1660 West 2nd Street, Suite 1100
CLEVELAND, OH 44113

2015-0059125 QCD Page: 1 of 1
12/15/2015 12:53:28 PM
Leslie M. Hoffman
OFFICIAL RECORDS OF YAVAPAI COUNTY \$15.00
PLACER MINING BONANZA LLC



QUIT CLAIM DEED

The undersigned grantor(s) for valuable consideration, receipt of which is hereby acknowledged, in the amount of \$10.00, or other value, do we hereby remise, release and forever quit claim the following described property in the county of "Yavapai"

State of Arizona, the Mining Claim known as: BH-2

AMC # 433623 Township: 15 North Range: 09 West Section: 16

Quarter Section: SW ¼ NE ¼

NO TRANSFER FEE NECESSARY
EXEMPT UNDER ARS 11-1134 A6

Grantee(s): PLACER MINING BONANZA, LLC
C/O Ulmer & Berne LLP ATTN: PETER ROME
1660 West 2nd Street, Suite 1100
CLEVELAND, OH 44113

IN WITNESS WHEREOF, Panos D. Giannetis & Denise E. Giannetis the sellers, have executed this deed effective as of the date of notary.

Grantor

Panos D. Giannetis

Signature


Denise E. Giannetis

Acknowledgment

State of Arizona, County of Maricopa

The Undersigned, a Notary Public in and for said County and State, in person and signing said document. Dated this 15th Day of December 2015.

Witness my hand and official seal



STATE OF ARIZONA
County of Yavapai

LESLIE M. HOFFMAN, County Recorder, in and for the County of Yavapai, State of Arizona, and custodian of the records of such office, do hereby certify that the foregoing is a full, true and correct copy of the record as the same appears in my office



IN WITNESS WHEREOF, I have hereunto set my hand and affixed my official seal in the City of Prescott, County of Yavapai, State of Arizona, on this the 15th day of December, A.D. 2015

Deputy Recorder

RECEIVED

2015 DEC 17 P 1:28

RECEIVED

PLACER MINING BONANZA, LLC
C/O Ulmer & Berne LLP ATTN: PETER ROME
1660 West 2nd Street, Suite 1100
CLEVELAND, OH 44113

2015-0059126 GCD Page: 1 of 1
12/15/2015 12:53:26 PM
Leslie M. Hoffman
OFFICIAL RECORDS OF YAVAPAI COUNTY \$15.00
PLACER MINING BONANZA LLC



QUIT CLAIM DEED

The undersigned grantor(s) for valuable consideration, receipt of which is hereby acknowledged, in the amount of \$10.00, or other value, do we hereby remise, release and forever quit claim the following described property in the county of "Yavapai"

State of Arizona, the Mining Claim known as: BH-3

AMC # 433624 Township: 15 North Range: 09 West Section: 16

Quarter Section: NW ¼ SW ¼

NO TRANSFER FEE NECESSARY
EXEMPT UNDER ARS 11-1134 A-6

Grantee(s): PLACER MINING BONANZA, LLC
C/O Ulmer & Berne LLP ATTN: PETER ROME
1660 West 2nd Street, Suite 1100
CLEVELAND, OH 44113

IN WITNESS WHEREOF, Panos D. Giannetis & Denise E. Giannetis the sellers, have executed this deed effective as of the date of notary.

Grantor

Signature

Panos D. Giannetis

Denise E. Giannetis

Acknowledgment

State of Arizona, County of Maricopa

The Undersigned, a Notary Public in and for said County and State, in person and signing said document. Dated this 15th Day of December 2015.

Witness my hand and official seal



STATE OF ARIZONA
County of Yavapai

LESLIE M. HOFFMAN, County Recorder, in and for the County of Yavapai, State of Arizona, and custodian of the records of such office, do hereby certify that the foregoing is a full, true and correct copy of the record as the same appears in my office



IN WITNESS WHEREOF, I have hereunto set my hand and affixed my official seal in the City of Prescott, County of Yavapai, State of Arizona, on this the 15th day of December, A.D. 2015

Deputy Recorder

ARIZONA

2015 DEC 17 P 1:28

RECEIVED
MARICOPA COUNTY

PLACER MINING BONANZA, LLC
C/O Ulmer & Berne LLP ATTN: PETER ROME
1660 West 2nd Street, Suite 1100
CLEVELAND, OH 44113

2015-0059127 QCD Page: 1 of 1
12/15/2015 12:53:26 PM
Leslie M. Hoffman
OFFICIAL RECORDS OF YAVAPAI COUNTY \$15.00
PLACER MINING BONANZA LLC



QUIT CLAIM DEED

The undersigned grantor(s) for valuable consideration, receipt of which is hereby acknowledged, in the amount of \$10.00, or other value, do we hereby remise, release and forever quit claim the following described property in the county of "Yavapai"

State of Arizona, the Mining Claim known as: BH-4

AMC # 433625 Township: 15 North Range: 09 West Section: 16

Quarter Section: LOT 2, NE ¼ SW ¼

NO TRANSFER FEE NECESSARY
EXEMPT UNDER ARS 11-1134 A-6

Grantee(s): PLACER MINING BONANZA, LLC
C/O Ulmer & Berne LLP ATTN: PETER ROME
1660 West 2nd Street, Suite 1100
CLEVELAND, OH 44113

IN WITNESS WHEREOF, Panos D. Giannetis & Denise E. Giannetis the sellers, have executed this deed effective as of the date of notary.

Grantor

Panos D. Giannetis

Signature


Denise E. Giannetis

Acknowledgment

State of Arizona, County of Maricopa

The Undersigned, a Notary Public in and for said County and State, in person and signing said document. Dated this 15th Day of December 2015.

Witness my hand and official seal



STATE OF ARIZONA
County of Yavapai

LESLIE M. HOFFMAN, County Recorder, in and for the County of Yavapai, State of Arizona, and custodian of the records of such office, do hereby certify that the foregoing is a full, true and correct copy of the record as the same appears in my office



IN WITNESS WHEREOF, I have hereunto set my hand and affixed my official seal in the City of Prescott, County of Yavapai, State of Arizona, on this the 15th day of December, A.D. 2015

Deputy Recorder

RECEIVED
COUNTY CLERK
2015 DEC 17 P 1:28
YAVAPAI, ARIZONA

PLACER MINING BONANZA, LLC
C/O Ulmer & Berne LLP ATTN: PETER ROME
1660 West 2nd Street, Suite 1100
CLEVELAND, OH 44113

2015-0059128 QCD Page: 1 of 1
12/15/2015 12:53:26 PM
Leslie M. Hoffman
OFFICIAL RECORDS OF YAVAPAI COUNTY \$15.00
PLACER MINING BONANZA LLC



QUIT CLAIM DEED

The undersigned grantor(s) for valuable consideration, receipt of which is hereby acknowledged, in the amount of \$10.00, or other value, do we hereby remise, release and forever quit claim the following described property in the county of "Yavapai"

State of Arizona, the Mining Claim known as: BH-5

AMC # 433626 Township: 15 North Range: 09 West Section: 16

Quarter Section: LOT 1, NW 1/4 SE 1/4

NO TRANSFER FEE NECESSARY
EXEMPT UNDER ARS 11-1134 A 6

Grantee(s): PLACER MINING BONANZA, LLC
C/O Ulmer & Berne LLP ATTN: PETER ROME
1660 West 2nd Street, Suite 1100
CLEVELAND, OH 44113

IN WITNESS WHEREOF, Panos D. Giannetotis & Denise E. Giannetotis the sellers, have executed this deed effective as of the date of notary.

Grantor

Signature

Panos D. Giannetotis


Denise E. Giannetotis

Acknowledgment

State of Arizona, County of Maricopa

The Undersigned, a Notary Public in and for said County and State, in person and signing said document. Dated this 15th Day of December 2015.

Witness my hand and official seal



STATE OF ARIZONA
County of Yavapai

LESLIE M. HOFFMAN, County Recorder, in and for the County of Yavapai, State of Arizona, and custodian of the records of such office, do hereby certify that the foregoing is a full, true and correct copy of the record as the same appears in my office



IN WITNESS WHEREOF, I have hereunto set my hand and affixed my official seal in the City of Prescott, County of Yavapai, State of Arizona, on this the 15th day of December, A.D. 2015

Deputy Recorder

RECEIVED
PLACER MINING BONANZA LLC
2015 DEC 17 P 1:28
YAVAPAI, ARIZONA

QUIT CLAIM DEED

The undersigned grantor(s) for valuable consideration, receipt of which is hereby acknowledged, in the amount of \$10,00, or other value, do we hereby remise, release and forever quit claim the following described property in the county of "Yavapai" State of Arizona, the Mining Claim known as: BH-6

AMC # 433627 Township: 15 North Range: 09 West Section: 16

Quarter Section: NE ¼ SE ¼
NO TRANSFER FOR RECORD
EXEMPT UNDER ARS 11-113. A 6

Grantee(s): PLACER MINING BONANZA, LLC
C/O Ulmer & Berne LLP ATTN: PETER ROME
1660 West 2nd Street, Suite 1100
CLEVELAND, OH 44113

IN WITNESS WHEREOF, Panos D. Giannecotis & Denise E. Giannecotis the sellers, have executed this deed effective as of the date of notary.

Grantor

Panos D. Giannecotis

Denise E. Giannecotis


[Handwritten Signature]
[Handwritten Signature]
Signature

Acknowledgment
State of Arizona, County of Maricopa

The Undersigned, a Notary Public in and for said County and State, in person and signing said document, Dated this 15th Day of December 2015.

Witness my hand and official seal

[Handwritten Signature]



STATE OF ARIZONA
County of Yavapai
LESLIE M. HOFFMAN, County Recorder, in and for the County of Yavapai,
State of Arizona, and custodian of the records of such office, do hereby certify
that the foregoing is a full, true and correct copy of the record as the same
appears in my office
IN WITNESS WHEREOF, I have hereunto set my hand
and affixed my official seal in the City of Prescott,
County of Yavapai, State of Arizona, on this the
15th day of December, A.D. 2015
[Signature]
Deputy Recorder

RECEIVED
CLM AZ STATE OFFIC
2015 DEC 17 P 1:28
PHOENIX, ARIZONA

PLACER MINING BONANZA, LLC
C/O Ulmer & Berne LLP ATTN: PETER ROME
1660 West 2nd Street, Suite 1100
CLEVELAND, OH 44113

2015-0859130 QCD Page: 1 of 1
12/15/2015 12:53:26 PM
Leslie M. Hoffman
OFFICIAL RECORDS OF YAVAPAI COUNTY \$15.00
PLACER MINING BONANZA LLC



QUIT CLAIM DEED

The undersigned grantor(s) for valuable consideration, receipt of which is hereby acknowledged, in the amount of \$10.00, or other value, do we hereby remise, release and forever quit claim the following described property in the county of "Yavapai"

State of Arizona, the Mining Claim known as: BH-7

AMC # 433628 Township: 15 North Range: 09 West Section: 16

Quarter Section: LOT 3, SW ¼ SW ¼

NO TRANSFER FEE NECESSARY
EXEMPT UNDER ARS 11-1134 A6

Grantee(s): PLACER MINING BONANZA, LLC
C/O Ulmer & Berne LLP ATTN: PETER ROME
1660 West 2nd Street, Suite 1100
CLEVELAND, OH 44113

IN WITNESS WHEREOF, Panos D. Giannetotis & Denise E. Giannetotis the sellers, have executed this deed effective as of the date of notary.

Grantor

Panos D. Giannetotis

Signature


Denise E. Giannetotis

Acknowledgment

State of Arizona, County of Maricopa

The Undersigned, a Notary Public in and for said County and State, in person and signing said document. Dated this 15th Day of December 2015.

Witness my hand and official seal



STATE OF ARIZONA
County of Yavapai

LESLIE M. HOFFMAN, County Recorder, in and for the County of Yavapai, State of Arizona, and custodian of the records of such office, do hereby certify that the foregoing is a full, true and correct copy of the record as the same appears in my office



IN WITNESS WHEREOF, I have hereunto set my hand and affixed my official seal in the City of Prescott, County of Yavapai, State of Arizona, on this the 15th day of December, A.D. 2015

Deputy Recorder

RECEIVED
MARICOPA STATE OFFICE
2015 DEC 17 P 1:28
PLACER MINING BONANZA, LLC

PLACER MINING BONANZA, LLC
C/O Ulmer & Berne LLP ATTN: PETER ROME
1660 West 2nd Street, Suite 1100
CLEVELAND, OH 44113

2015-0059131 QCD Page: 1 of 1
12/15/2015 12:53:26 PM
Leslie M. Hoffman
OFFICIAL RECORDS OF YAVAPAI COUNTY \$15.00
PLACER MINING BONANZA LLC



QUIT CLAIM DEED

The undersigned grantor(s) for valuable consideration, receipt of which is hereby acknowledged, in the amount of \$10.00, or other value, do we hereby remise, release and forever quit claim the following described property in the county of "Yavapai"

State of Arizona, the Mining Claim known as: BH-8

AMC # 433629 Township: 15 North Range: 09 West Section: 16

Quarter Section: LOT 4, SE ¼ SW ¼

NO TRANSFER FEE NECESSARY
EXEMPT UNDER ARS 11-1134 A6

Grantee(s): PLACER MINING BONANZA, LLC
C/O Ulmer & Berne LLP ATTN: PETER ROME
1660 West 2nd Street, Suite 1100
CLEVELAND, OH 44113

IN WITNESS WHEREOF, Panos D. Giannetis & Denise E. Giannetis the sellers, have executed this deed effective as of the date of notary.

Grantor

Signature

Panos D. Giannetis

Denise E. Giannetis

Acknowledgment

State of Arizona, County of Maricopa

The Undersigned, a Notary Public in and for said County and State, in person and signing said document. Dated this 15th Day of December 2015.

Witness my hand and official seal



STATE OF ARIZONA
County of Yavapai

LESLIE M. HOFFMAN, County Recorder, in and for the County of Yavapai, State of Arizona, and custodian of the records of such office, do hereby certify that the foregoing is a full, true and correct copy of the record as the same appears in my office



IN WITNESS WHEREOF, I have hereunto set my hand and affixed my official seal in the City of Prescott, County of Yavapai, State of Arizona, on this the 15th day of December, A.D. 2015

Sinda S. Halland
Deputy Recorder

RECEIVED

2015 DEC 17 P 1:28

RECEIVED

PLACER MINING BONANZA, LLC
C/O Ulmer & Berne LLP ATTN: PETER ROME
1660 West 2nd Street, Suite 1100
CLEVELAND, OH 44113

2015-0059132 QCD Page: 1 of 1
12/15/2015 12:53:26 PM
Leslie M. Hoffman
OFFICIAL RECORDS OF YAVAPAI COUNTY \$15.00
PLACER MINING BONANZA LLC



QUIT CLAIM DEED

The undersigned grantor(s) for valuable consideration, receipt of which is hereby acknowledged, in the amount of \$10.00, or other value, do we hereby remise, release and forever quit claim the following described property in the county of "Yavapai"

State of Arizona, the Mining Claim known as: BH-9

AMC # 433630 Township: 15 North Range: 09 West Section: 16

Quarter Section: LOT 5, SW 1/4 SE 1/4

NO TRANSFER FEE NECESSARY
EXEMPT UNDER ARS 11-1134 AG

Grantee(s): PLACER MINING BONANZA, LLC
C/O Ulmer & Berne LLP ATTN: PETER ROME
1660 West 2nd Street, Suite 1100
CLEVELAND, OH 44113

IN WITNESS WHEREOF, Panos D. Giannetotis & Denise E. Giannetotis the sellers, have executed this deed effective as of the date of notary.

Grantor

Signature

Panos D. Giannetotis

Denise E. Giannetotis

Acknowledgment

State of Arizona, County of Maricopa

The Undersigned, a Notary Public in and for said County and State, in person and signing said document. Dated this 15th Day of December 2015.

Witness my hand and official seal



STATE OF ARIZONA
County of Yavapai

LESLIE M. HOFFMAN, County Recorder, in and for the County of Yavapai, State of Arizona, and custodian of the records of such office, do hereby certify that the foregoing is a full, true and correct copy of the record as the same appears in my office



IN WITNESS WHEREOF, I have hereunto set my hand and affixed my official seal in the City of Prescott, County of Yavapai, State of Arizona, on this the 15th day of December, A.D. 2015

Deputy Recorder

RECEIVED

2015 DEC 17 P 1:28

RECEIVED

PLACER MINING BONANZA, LLC
C/O Ulmer & Berne LLP ATTN: PETER ROME
1660 West 2nd Street, Suite 1100
CLEVELAND, OH 44113

2015-0059133 QCD Page: 1 of 1
12/15/2015 12:53:26 PM
Leslie M. Hoffman
OFFICIAL RECORDS OF YAVAPAI COUNTY \$15.00
PLACER MINING BONANZA LLC



QUIT CLAIM DEED

The undersigned grantor(s) for valuable consideration, receipt of which is hereby acknowledged, in the amount of \$10.00, or other value, do we hereby remise, release and forever quit claim the following described property in the county of "Yavapai"

State of Arizona, the Mining Claim known as: BH-10

AMC # 433631 Township: 15 North Range: 09 West Section: 16

Quarter Section: SE ¼ SE ¼

NO TRANSFER FEE NECESSARY
EXEMPT UNDER ARS 11-1134 AB

Grantee(s): PLACER MINING BONANZA, LLC
C/O Ulmer & Berne LLP ATTN: PETER ROME
1660 West 2nd Street, Suite 1100
CLEVELAND, OH 44113

IN WITNESS WHEREOF, Panos D. Giannetis & Denise E. Giannetis the sellers, have executed this deed effective as of the date of notary.

Grantor

Panos D. Giannetis

Signature

Denise E. Giannetis

Acknowledgment

State of Arizona, County of Maricopa

The Undersigned, a Notary Public in and for said County and State, in person and signing said document. Dated this 15th Day of December 2015.

Witness my hand and official seal



RECEIVED
YAVAPAI STATE OFFICE
2015 DEC 17 P 1:28
DENISE, ARIZONA

STATE OF ARIZONA
County of Yavapai
LESLIE M. HOFFMAN, County Recorder, in and for the County of Yavapai, State of Arizona, and custodian of the records of such office, do hereby certify that the foregoing is a full, true and correct copy of the record as the same appears in my office.



IN WITNESS WHEREOF, I have hereunto set my hand and affixed my official seal in the City of Prescott, County of Yavapai, State of Arizona, on this the 15th day of December, A.D. 2015

Deputy Recorder



2015-04536

Page 1 of 1

Requested By: Bonanza Llc

SHELLY D BAKER, RECORDER

OFFICIAL RECORDS OF LA PAZ COUNTY, AZ

12-16-2015 12:14 PM Recording Fee \$15.00

PLACER MINING BONANZA, LLC
C/O Ulmer & Berne LLP ATTN: PETER ROME
1660 West 2nd Street, Suite 1100
CLEVELAND, OH 44113

QUIT CLAIM DEED

The undersigned grantor(s) for valuable consideration, receipt of which is hereby acknowledged, in the amount of \$10.00, or other value, do we hereby remise, release and forever quit claim the following described property in the county of "La Paz"

State of Arizona, the Mining Claim known as: BONANZA-8

AMC # 433632

Township: 3 North Range: 18 West

Section: 8

2015 DEC 17 P 1:27

RECEIVED
LA PAZ STATE OFFICE

DENIX, ARIZONA

Quarter Section: SW 1/4 NE 1/4

Grantee(s): PLACER MINING BONANZA, LLC
C/O Ulmer & Berne LLP ATTN: PETER ROME
1660 West 2nd Street, Suite 1100
CLEVELAND, OH 44113

IN WITNESS WHEREOF, Panos D. Giannetis & Denise E. Giannetis the sellers, have executed this deed effective as of the date of notary.

Grantor

Signature

Panos D. Giannetis


Denise E. Giannetis

Acknowledgment

State of Arizona, County of Maricopa

The Undersigned, a Notary Public in and for said County and State, in person and signing said document. Dated this 15th Day of December 2015.

Witness my hand and official seal





2015-04537

Page 1 of 1

Requested By: Bonanza Llc

SHELLY D BAKER, RECORDER

OFFICIAL RECORDS OF LA PAZ COUNTY, AZ

12-16-2015 12:14 PM Recording Fee \$15.00

PLACER MINING BONANZA, LLC
C/O Ulmer & Berne LLP ATTN: PETER ROME
1660 West 2nd Street, Suite 1100
CLEVELAND, OH 44113

QUIT CLAIM DEED

The undersigned grantor(s) for valuable consideration, receipt of which is hereby acknowledged, in the amount of \$10.00, or other value, do we hereby remise, release and forever quit claim the following described property in the county of "La Paz"

State of Arizona, the Mining Claim known as: BONANZA-9

AMC # 433633

Township: 3 North Range: 18 West

Section: 8

Quarter Section: SE 1/4 NE 1/4

Grantee(s): PLACER MINING BONANZA, LLC
C/O Ulmer & Berne LLP ATTN: PETER ROME
1660 West 2nd Street, Suite 1100
CLEVELAND, OH 44113

RECEIVED
CLERK AZ STATE OFFICE
2015 DEC 17 P 1:27
PHOENIX, ARIZONA

IN WITNESS WHEREOF, Panos D. Giannetis & Denise E. Giannetis the sellers, have executed this deed effective as of the date of notary.

Grantor

Signature

Panos D. Giannetis


Denise E. Giannetis

Acknowledgment

State of Arizona, County of Maricopa

The Undersigned, a Notary Public in and for said County and State, in person and signing said document. Dated this 15th Day of December 2015.

Witness my hand and official seal



PLACER MINING BONANZA, LLC
C/O Ulmer & Berne LLP ATTN: PETER ROME
1660 West 2nd Street, Suite 1100
CLEVELAND, OH 44113

2015-01530
Page 1 of 1
Requested By: Bonanza Llc
SHELLY D BAKER, RECORDER
OFFICIAL RECORDS OF LA PAZ COUNTY, AZ
12-16-2015 12:14 PM Recording Fee \$15.00

QUIT CLAIM DEED

The undersigned grantor(s) for valuable consideration, receipt of which is hereby acknowledged, in the amount of \$10.00, or other value, do we hereby remise, release and forever quit claim the following described property in the county of "La Paz"

State of Arizona, the Mining Claim known as: BONANZA-1

AMC # 433634 Township: 3 North Range: 18 West Section: 8

Quarter Section: NW ¼ NW ¼

Grantee(s): PLACER MINING BONANZA, LLC
C/O Ulmer & Berne LLP ATTN: PETER ROME
1660 West 2nd Street, Suite 1100
CLEVELAND, OH 44113

RECEIVED
CLM AZ STATE OFFICE
2015 DEC 17 P 1:20
PHOENIX, ARIZONA

IN WITNESS WHEREOF, Panos D. Giannetis & Denise E. Giannetis the sellers, have executed this deed effective as of the date of notary.


Grantor

Signature

Panos D. Giannetis



Denise E. Giannetis





Acknowledgment

State of Arizona, County of Maricopa

The Undersigned, a Notary Public in and for said County and State, in person and signing said document. Dated this 15th Day of December 2015.

Witness my hand and official seal





PLACER MINING BONANZA, LLC
C/O Ulmer & Berne LLP ATTN: PETER ROME
1660 West 2nd Street, Suite 1100
CLEVELAND, OH 44113

2015-011640
Page 1 of 1
Requested By: Bonanza Llc
SHELLY D BAKER, RECORDER
OFFICIAL RECORDS OF LA PAZ COUNTY, AZ
12-16-2015 12:14 PM Recording Fee \$15.00

QUIT CLAIM DEED

The undersigned grantor(s) for valuable consideration, receipt of which is hereby acknowledged, in the amount of \$10.00, or other value, do we hereby remise, release and forever quit claim the following described property in the county of "La Paz"

State of Arizona, the Mining Claim known as: BONANZA-2

AMC # 433635 Township: 3 North Range: 18 West Section 8

Quarter Section: NE 1/4 NW 1/4

Grantee(s): PLACER MINING BONANZA, LLC
C/O Ulmer & Berne LLP ATTN: PETER ROME
1660 West 2nd Street, Suite 1100
CLEVELAND, OH 44113

RECEIVED
CLM AZ STATE OFFICE
2015 DEC 17 P 1:27
TODENIX, ARIZONA

IN WITNESS WHEREOF, Panos D. Giannetis & Denise E. Giannetis the sellers, have executed this deed effective as of the date of notary.

Grantor

Panos D. Giannetis

Denise E. Giannetis


Signature

Acknowledgment

State of Arizona, County of Maricopa

The Undersigned, a Notary Public in and for said County and State, in person and signing said document. Dated this 15th Day of December 2015.

Witness my hand and official seal





2015-04531

Page 1 of 1

Requested By: Bonanza Llc

SHELLY D BAKER, RECORDER

OFFICIAL RECORDS OF LA PAZ COUNTY, AZ

12-16-2015 12:14 PM Recordings Fee \$15.00

PLACER MINING BONANZA, LLC
C/O Ulmer & Berne LLP ATTN: PETER ROME
1660 West 2nd Street, Suite 1100
CLEVELAND, OH 44113

QUIT CLAIM DEED

The undersigned grantor(s) for valuable consideration, receipt of which is hereby acknowledged, in the amount of \$10.00, or other value, do we hereby remise, release and forever quit claim the following described property in the county of "La Paz"

State of Arizona, the Mining Claim known as: BONANZA-3

AMC # 433636

Township: 3 North Range: 18 West

Section 8

Quarter Section: SW 1/4 NW 1/4

Grantee(s): PLACER MINING BONANZA, LLC

C/O Ulmer & Berne LLP ATTN: PETER ROME

1660 West 2nd Street, Suite 1100

CLEVELAND, OH 44113

RECEIVED
LA PAZ STATE OFFICE
2015 DEC 17 P 1:27
DENIX, ARIZONA

IN WITNESS WHEREOF, Panos D. Giannetis & Denise E. Giannetis the sellers, have executed this deed effective as of the date of notary.

Grantor

Signature

Panos D. Giannetis


Denise E. Giannetis

Acknowledgment

State of Arizona, County of Maricopa

The Undersigned, a Notary Public in and for said County and State, in person and signing said document. Dated this 15th Day of December 2015.

Witness my hand and official seal





2015-11-16 15:32
 Page 1 of 1
 Requested By: Bonanza LLC
 SHELLY D BAKER, RECORDER
 OFFICIAL RECORDS OF LA PAZ COUNTY, AZ
 12-16-2015 12:14 PM Recording Fee \$15.00

PLACER MINING BONANZA, LLC
 C/O Ulmer & Berne LLP ATTN: PETER ROME
 1660 West 2nd Street, Suite 1100
 CLEVELAND, OH 44113

QUIT CLAIM DEED

The undersigned grantor(s) for valuable consideration, receipt of which is hereby acknowledged, in the amount of \$10.00, or other value, do we hereby remise, release and forever quit claim the following described property in the county of "La Paz"

State of Arizona, the Mining Claim known as: BONANZA-4

AMC # 433637 Township: 3 North Range: 18 West Section: 8

Quarter Section: SE ¼ NW ¼

Grantee(s): PLACER MINING BONANZA, LLC
 C/O Ulmer & Berne LLP ATTN: PETER ROME
 1660 West 2nd Street, Suite 1100
 CLEVELAND, OH 44113

RECEIVED
 DJM AZ STATE OFFICE
 2015 DEC 17 P 1:27
 PHOENIX, ARIZONA

IN WITNESS WHEREOF, Panos D. Giannetis & Denise E. Giannetis the sellers, have executed this deed effective as of the date of notary.

Grantor

Panos D. Giannetis

Denise E. Giannetis

Signature

[Handwritten signature of Panos D. Giannetis]

[Handwritten signature of Denise E. Giannetis]

Acknowledgment

State of Arizona, County of Maricopa

The Undersigned, a Notary Public in and for said County and State, in person and signing said document. Dated this 15th Day of December 2015.

Witness my hand and official seal

[Handwritten signature of Sarah Kavanagh]



PLACER MINING BONANZA, LLC
C/O Ulmer & Berne LLP ATTN: PETER ROME
1660 West 2nd Street, Suite 1100
CLEVELAND, OH 44113

2015-04533
Page 1 of 1
Requested By: Bonanza Llc
SHELLY D BAKER, RECORDER
OFFICIAL RECORDS OF LA PAZ COUNTY, AZ
12-16-2015 12:14 PM Recording Fee \$15.00

QUIT CLAIM DEED

The undersigned grantor(s) for valuable consideration, receipt of which is hereby acknowledged, in the amount of \$10.00, or other value, do we hereby remise, release and forever quit claim the following described property in the county of "La Paz"

State of Arizona, the Mining Claim known as: BONANZA-5

AMC # 433638 Township: 3 North Range: 18 West Section: 8

Quarter Section: NW 1/4 NE 1/4

Grantee(s): PLACER MINING BONANZA, LLC
C/O Ulmer & Berne LLP ATTN: PETER ROME
1660 West 2nd Street, Suite 1100
CLEVELAND, OH 44113

RECEIVED
LA PAZ STATE OFFICE
2015 DEC 17 P 1:27
PHOENIX, ARIZONA

IN WITNESS WHEREOF, Panos D. Giannetis & Denise E. Giannetis the sellers, have executed this deed effective as of the date of notary.

Grantor

Panos D. Giannetis

Denise E. Giannetis

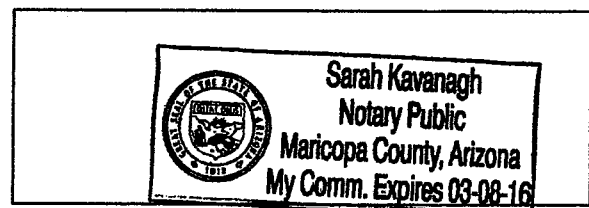
Signature

Acknowledgment

State of Arizona, County of Maricopa

The Undersigned, a Notary Public in and for said County and State, in person and signing said document. Dated this 15th Day of December 2015.

Witness my hand and official seal



PLACER MINING BONANZA, LLC
C/O Ulmer & Berne LLP ATTN: PETER ROME
1660 West 2nd Street, Suite 1100
CLEVELAND, OH 44113

2015-04534
Page 1 of 1
Requested By: Bonanza Llc
SHELLY D BAKER, RECORDER
OFFICIAL RECORDS OF LA PAZ COUNTY, AZ
12-16-2015 12:14 PM Recording Fee \$15.00

QUIT CLAIM DEED

The undersigned grantor(s) for valuable consideration, receipt of which is hereby acknowledged, in the amount of \$10.00, or other value, do we hereby remise, release and forever quit claim the following described property in the county of "La Paz"

State of Arizona, the Mining Claim known as: BONANZA-6

AMC # 433639

Township: 3 North Range: 18 West

Section: 8

Quarter Section: NE ¼ NE ¼

Grantee(s): PLACER MINING BONANZA, LLC
C/O Ulmer & Berne LLP ATTN: PETER ROME
1660 West 2nd Street, Suite 1100
CLEVELAND, OH 44113

RECEIVED
LA PAZ STATE OFFICE
8/015 DEC 17 P 1:21
PHOENIX, ARIZONA


IN WITNESS WHEREOF, Panos D. Giannetis & Denise E. Giannetis the sellers, have executed this deed effective as of the date of notary.

Grantor

Panos D. Giannetis

Denise E. Giannetis

Signature

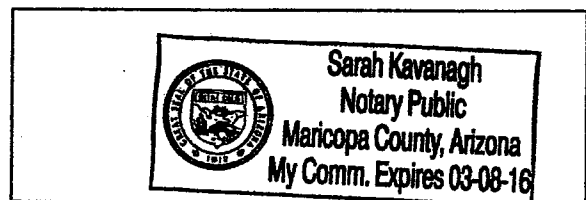


Acknowledgment

State of Arizona, County of Maricopa

The Undersigned, a Notary Public in and for said County and State, in person and signing said document. Dated this 15th Day of December 2015.

Witness my hand and official seal



PLACER MINING BONANZA, LLC
C/O Ulmer & Berne LLP ATTN: PETER ROME
1660 West 2nd Street, Suite 1100
CLEVELAND, OH 44113

2015-01535
Page 1 of 1
Requested By: Bonanza Llc
SHELLY D BAKER, RECORDER
OFFICIAL RECORDS OF LA PAZ COUNTY, AZ
12-16-2015 12:14 PM Recording Fee \$15.00

QUIT CLAIM DEED

The undersigned grantor(s) for valuable consideration, receipt of which is hereby acknowledged, in the amount of \$10.00, or other value, do we hereby remise, release and forever quit claim the following described property in the county of "La Paz"

State of Arizona, the Mining Claim known as: BONANZA-7

AMC # 433640

Township: 3 North Range: 18 West

Section: 8

Quarter Section: SW 1/4 SE 1/4

Grantee(s): PLACER MINING BONANZA, LLC
C/O Ulmer & Berne LLP ATTN: PETER ROME
1660 West 2nd Street, Suite 1100
CLEVELAND, OH 44113


RECEIVED
MARICOPA STATE OFFICE
PHOENIX, ARIZONA
2015 DEC 17 P 1:27

IN WITNESS WHEREOF, Panos D. Giannetis & Denise E. Giannetis the sellers, have executed this deed effective as of the date of notary.


Grantor

Signature

Panos D. Giannetis



Denise E. Giannetis





Acknowledgment

State of Arizona, County of Maricopa

The Undersigned, a Notary Public in and for said County and State, in person and signing said document. Dated this 15th Day of December 2015.

Witness my hand and official seal





2015-44538

Page 1 of 1

Requested By: Bonanza Llc

SHELLY D BAKER, RECORDER

OFFICIAL RECORDS OF LA PAZ COUNTY, AZ

12-16-2015 12:14 PM Recording Fee \$15.00

PLACER MINING BONANZA, LLC
C/O Ulmer & Berne LLP ATTN: PETER ROME
1660 West 2nd Street, Suite 1100
CLEVELAND, OH 44113

QUIT CLAIM DEED

The undersigned grantor(s) for valuable consideration, receipt of which is hereby acknowledged, in the amount of \$10.00, or other value, do we hereby remise, release and forever quit claim the following described property in the county of "La Paz"

State of Arizona, the Mining Claim known as: BONANZA-10

AMC # 433641

Township: 3 North Range: 18 West

Section: 9

Quarter Section: SE ¼ SE ¼

Grantee(s): PLACER MINING BONANZA, LLC
C/O Ulmer & Berne LLP ATTN: PETER ROME
1660 West 2nd Street, Suite 1100
CLEVELAND, OH 44113

RECEIVED
LA PAZ STATE OFFICE
DEC 17 P 1:27
COCHISE, ARIZONA

IN WITNESS WHEREOF, Panos D. Giannetis & Denise E. Giannetis the sellers, have executed this deed effective as of the date of notary.

Grantor

Signature

Panos D. Giannetis

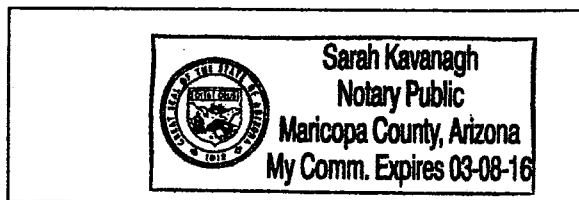
Denise E. Giannetis

Acknowledgment

State of Arizona, County of Maricopa

The Undersigned, a Notary Public in and for said County and State, in person and signing said document. Dated this 15th Day of December 2015.

Witness my hand and official seal



PLAGER MINING BONANZA, LLC
C/O Ulmer & Berne LLP ATTN: PETER ROME
1660 West 2nd Street, Suite 1100
CLEVELAND, OH 44113

2015-04539
Page 1 of 1
Requested By: Bonanza Llc
SHELLY D BAKER, RECORDER
OFFICIAL RECORDS OF LA PAZ COUNTY, AZ
12-16-2015 12:14 PM Recording Fee \$15.00

QUIT CLAIM DEED

The undersigned grantor(s) for valuable consideration, receipt of which is hereby acknowledged, in the amount of \$10.00, or other value, do we hereby remise, release and forever quit claim the following described property in the county of "La Paz"

State of Arizona, the Mining Claim known as: **BONANZA-11**

AMC # **433642** Township: **3 North** Range: **18 West**

RECEIVED
LA PAZ STATE OFFICE
2015 DEC 17 P 1:27
MARICOPA, ARIZONA

Quarter Section: **NW ¼ SE ¼**

Grantee(s): **PLACER MINING BONANZA, LLC**
C/O Ulmer & Berne LLP ATTN: PETER ROME
1660 West 2nd Street, Suite 1100
CLEVELAND, OH 44113

IN WITNESS WHEREOF, Panos D. Giannetis & Denise E. Giannetis the sellers, have executed this deed effective as of the date of notary.


Grantor

Signature

Panos D. Giannetis



Denise E. Giannetis


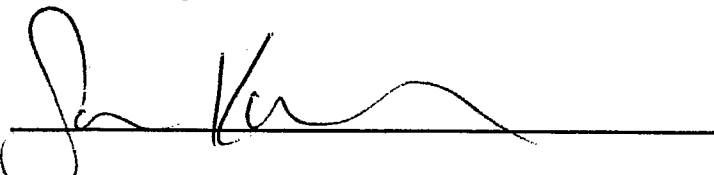


Acknowledgment

State of Arizona, County of Maricopa

The Undersigned, a Notary Public in and for said County and State, in person and signing said document. Dated this 15th Day of December 2015.

Witness my hand and official seal



PLACER MINING BONANZA, LLC
C/O Ulmer & Berne LLP ATTN: PETER ROME
1660 West 2nd Street, Suite 1100
CLEVELAND, OH 44113

2015-01545
Page 1 of 1
Requested By: Bonanza Llc
SHELLY D BAKER, RECORDER
OFFICIAL RECORDS OF LA PAZ COUNTY, AZ
12-16-2015 12:14 PM Recording Fee \$15.00

QUIT CLAIM DEED

The undersigned grantor(s) for valuable consideration, receipt of which is hereby acknowledged, in the amount of \$10.00, or other value, do we hereby remise, release and forever quit claim the following described property in the county of "La Paz"

State of Arizona, the Mining Claim known as: **BONANZA-12**

AMC # 433643

Township: 3 North Range: 18 West

Section 8

Quarter Section: NE ¼ SE ¼

Grantee(s): **PLACER MINING BONANZA, LLC**
C/O Ulmer & Berne LLP ATTN: PETER ROME
1660 West 2nd Street, Suite 1100
CLEVELAND, OH 44113

RECEIVED
CLM AZ STATE OFFICE
2015 DEC 17 P 1:27
PHOENIX, ARIZONA

IN WITNESS WHEREOF, Panos D. Giannetis & Denise E. Giannetis the sellers, have executed this deed effective as of the date of notary.


Grantor

Signature

Panos D. Giannetis



Denise E. Giannetis





Acknowledgment

State of Arizona, County of Maricopa

The Undersigned, a Notary Public in and for said County and State, in person and signing said document. Dated this 15th Day of December 2015.

Witness my hand and official seal





2015-011641
 Page 1 of 1
 Requested By: Bonanza Llc
 SHELLY D BAKER, RECORDER
 OFFICIAL RECORDS OF LA PAZ COUNTY, AZ
 12-16-2015 12:14 PM Recording Fee \$15.00

PLACER MINING BONANZA, LLC
 C/O Ulmer & Berne LLP ATTN: PETER ROME
 1660 West 2nd Street, Suite 1100
 CLEVELAND, OH 44113

QUIT CLAIM DEED

The undersigned grantor(s) for valuable consideration, receipt of which is hereby acknowledged, in the amount of \$10.00, or other value, do we hereby remise, release and forever quit claim the following described property in the county of "La Paz"

State of Arizona, the Mining Claim known as: **BONANZA-13**

AMC # **433644** Township: **3 North** Range: **18 West**

Section: **28**
 RECEIVED
 CLIMAZ STATE OFFICE
 28 DEC 17 P 1:27
 DENIX, ARIZONA

Quarter Section: **NW ¼ SW ¼**

Grantee(s): **PLACER MINING BONANZA, LLC**
C/O Ulmer & Berne LLP ATTN: PETER ROME
1660 West 2nd Street, Suite 1100
CLEVELAND, OH 44113

IN WITNESS WHEREOF, Panos D. Giannetis & Denise E. Giannetis the sellers, have executed this deed effective as of the date of notary.

Grantor

Signature

Panos D. Giannetis

[Handwritten Signature]

Denise E. Giannetis

[Handwritten Signature]


Acknowledgment

State of Arizona, County of Maricopa

The Undersigned, a Notary Public in and for said County and State, in person and signing said document. Dated this 15th Day of December 2015.

Witness my hand and official seal

[Handwritten Signature]



PLACER MINING BONANZA, LLC
C/O Ulmer & Berne LLP ATTN: PETER ROME
1660 West 2nd Street, Suite 1100
CLEVELAND, OH 44113

2015-14542
Page 1 of 1
Requested By: Bonanza Llc
SHELLY D BAKER, RECORDER
OFFICIAL RECORDS OF LA PAZ COUNTY, AZ
12-16-2015 12:14 PM Recording Fee \$15.00

QUIT CLAIM DEED

The undersigned grantor(s) for valuable consideration, receipt of which is hereby acknowledged, in the amount of \$10.00, or other value, do we hereby remise, release and forever quit claim the following described property in the county of "La Paz"

State of Arizona, the Mining Claim known as: BONANZA-14

AMC # 433645 Township: 3 North Range: 18 West Section: 8

Quarter Section: NE ¼ SW ¼

Grantee(s): PLACER MINING BONANZA, LLC
C/O Ulmer & Berne LLP ATTN: PETER ROME
1660 West 2nd Street, Suite 1100
CLEVELAND, OH 44113


RECEIVED
PLM AZ STATE OFFICE
2015 DEC 17 P 1:27
TUCSON, ARIZONA

IN WITNESS WHEREOF, Panos D. Giannetis & Denise E. Giannetis the sellers, have executed this deed effective as of the date of notary.


Grantor

Signature

Panos D. Giannetis



Denise E. Giannetis

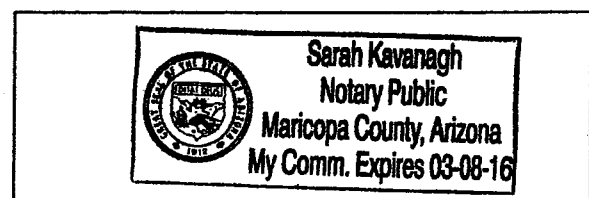



Acknowledgment

State of Arizona, County of Maricopa

The Undersigned, a Notary Public in and for said County and State, in person and signing said document. Dated this 15th Day of December 2015.

Witness my hand and official seal



PLACER MINING BONANZA, LLC
C/O Ulmer & Berne LLP ATTN: PETER ROME
1660 West 2nd Street, Suite 1100
CLEVELAND, OH 44113

2015-04543
Page 1 of 1
Requested By: Bonanza Llc
SHELLY D BAKER, RECORDER
OFFICIAL RECORDS OF LA PAZ COUNTY, AZ
12-16-2015 12:14 PM Recording Fee \$15.00

QUIT CLAIM DEED

The undersigned grantor(s) for valuable consideration, receipt of which is hereby acknowledged, in the amount of \$10.00, or other value, do we hereby remise, release and forever quit claim the following described property in the county of "La Paz"

State of Arizona, the Mining Claim known as: BONANZA-15

AMC # 433646

Township: 3 North Range: 18 West

Section: 8

Quarter Section: SW ¼ SW ¼

Grantee(s): PLACER MINING BONANZA, LLC
C/O Ulmer & Berne LLP ATTN: PETER ROME
1660 West 2nd Street, Suite 1100
CLEVELAND, OH 44113

RECEIVED
CLM AZ STATE OFFICE
2015 DEC 17 P 1:27
PHOENIX, ARIZONA

IN WITNESS WHEREOF, Panos D. Giannetis & Denise E. Giannetis the sellers, have executed this deed effective as of the date of notary.


Grantor

Signature

Panos D. Giannetis



Denise E. Giannetis

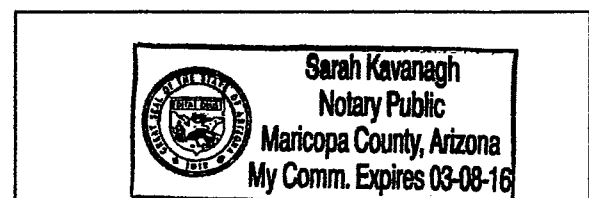



Acknowledgment

State of Arizona, County of Maricopa

The Undersigned, a Notary Public in and for said County and State, in person and signing said document. Dated this 15th Day of December 2015.

Witness my hand and official seal



PLACER MINING BONANZA, LLC
C/O Ulmer & Berne LLP ATTN: PETER ROME
1660 West 2nd Street, Suite 1100
CLEVELAND, OH 44113

2015-01544
Page 1 of 1
Requested By: Bonanza Llc
SHELLY D BAKER, RECORDER
OFFICIAL RECORDS OF LA PAZ COUNTY, AZ
12-16-2015 12:14 PM Recording Fee \$15.00

QUIT CLAIM DEED

The undersigned grantor(s) for valuable consideration, receipt of which is hereby acknowledged, in the amount of \$10.00, or other value, do we hereby remise, release and forever quit claim the following described property in the county of "La Paz"

State of Arizona, the Mining Claim known as: BONANZA-16

AMC # 433647 Township: 3 North Range: 18 West Section: 8

Quarter Section: SE ¼ SW ¼

Grantee(s): PLACER MINING BONANZA, LLC
C/O Ulmer & Berne LLP ATTN: PETER ROME
1660 West 2nd Street, Suite 1100
CLEVELAND, OH 44113

RECEIVED
IN AZ STATE OFFICE
2015 DEC 17 P 1:27
PHOENIX, ARIZONA

IN WITNESS WHEREOF, Panos D. Giannetis & Denise E. Giannetis the sellers, have executed this deed effective as of the date of notary.


Grantor

Signature

Panos D. Giannetis



Denise E. Giannetis

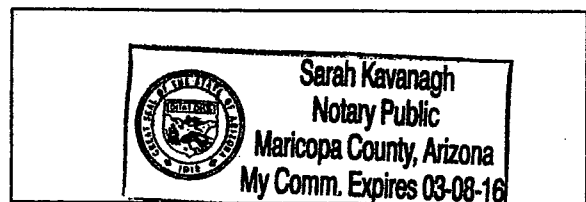



Acknowledgment

State of Arizona, County of Maricopa

The Undersigned, a Notary Public in and for said County and State, in person and signing said document. Dated this 15th Day of December 2015.

Witness my hand and official seal





PLACER MINING BONANZA, LLC
C/O Ulmer & Berne LLP ATTN: PETER ROME
1660 West 2nd Street, Suite 1100
CLEVELAND, OH 44113

2015-04546
Page 1 of 1
Requested By: Bonanza Llc
SHELLY D BAKER, RECORDER
OFFICIAL RECORDS OF LA PAZ COUNTY, AZ
12-16-2015 12:14 PM Recording Fee \$15.00

QUIT CLAIM DEED

The undersigned grantor(s) for valuable consideration, receipt of which is hereby acknowledged, in the amount of \$10.00, or other value, do we hereby remise, release and forever quit claim the following described property in the county of "La Paz"

State of Arizona, the Mining Claim known as: ORO-1

AMC # 433648 Township: 3 North Range: 18 West Section: 5

Quarter Section: LOT 4, NW ¼ NW ¼

Grantee(s): PLACER MINING BONANZA, LLC
C/O Ulmer & Berne LLP ATTN: PETER ROME
1660 West 2nd Street, Suite 1100
CLEVELAND, OH 44113

RECEIVED
CLM AZ STATE OFFICE
2015 DEC 17 P 1:26
PHOENIX, ARIZONA

IN WITNESS WHEREOF, Panos D. Giannetis & Denise E. Giannetis the sellers, have executed this deed effective as of the date of notary.

Grantor

Panos D. Giannetis

Denise E. Giannetis


Signature

Acknowledgment

State of Arizona, County of Maricopa

The Undersigned, a Notary Public in and for said County and State, in person and signing said document. Dated this 15th Day of December 2015.

Witness my hand and official seal



PLACER MINING BONANZA, LLC
C/O Ulmer & Berne LLP ATTN: PETER ROME
1660 West 2nd Street, Suite 1100
CLEVELAND, OH 44113

2015-07547
Page 1 of 1
Requested By: Bonanza Llc
SHELLY D BAKER, RECORDER
OFFICIAL RECORDS OF LA PAZ COUNTY, AZ
12-16-2015 12:14 PM Recording Fee \$15.00

QUIT CLAIM DEED

The undersigned grantor(s) for valuable consideration, receipt of which is hereby acknowledged, in the amount of \$10.00, or other value, do we hereby remise, release and forever quit claim the following described property in the county of "La Paz"

State of Arizona, the Mining Claim known as: ORO-2

AMC # 433649

Township: 3 North Range: 18 West

Section: 20

Quarter Section: LOT 3, NE 1/4 NW 1/4

Grantee(s): PLACER MINING BONANZA, LLC
C/O Ulmer & Berne LLP ATTN: PETER ROME
1660 West 2nd Street, Suite 1100
CLEVELAND, OH 44113

RECEIVED
BLM AZ STATE OFFICE
2015 DEC 17 P 1:26
PHOENIX, ARIZONA

IN WITNESS WHEREOF, Panos D. Giannetis & Denise E. Giannetis the sellers, have executed this deed effective as of the date of notary.

Grantor

Panos D. Giannetis

Denise E. Giannetis

Signature





Acknowledgment

State of Arizona, County of Maricopa

The Undersigned, a Notary Public in and for said County and State, in person and signing said document. Dated this 15th Day of December 2015.

Witness my hand and official seal





2015-04548

Page 1 of 1

Requested By: Bonanza Llc

SHELLY D BAKER, RECORDER

OFFICIAL RECORDS OF LA PAZ COUNTY, AZ

12-16-2015 12:14 PM Recording Fee \$15.00

PLACER MINING BONANZA, LLC
C/O Ulmer & Berne LLP ATTN: PETER ROME
1660 West 2nd Street, Suite 1100
CLEVELAND, OH 44113

QUIT CLAIM DEED

The undersigned grantor(s) for valuable consideration, receipt of which is hereby acknowledged, in the amount of \$10.00, or other value, do we hereby remise, release and forever quit claim the following described property in the county of "La Paz"

State of Arizona, the Mining Claim known as: ORO-3

AMC # 433650

Township: 3 North Range: 18 West

Section: 5

Quarter Section: LOT 2, NW 1/4 NE 1/4

Grantee(s): PLACER MINING BONANZA, LLC
C/O Ulmer & Berne LLP ATTN: PETER ROME
1660 West 2nd Street, Suite 1100
CLEVELAND, OH 44113

RECEIVED
CLM AZ STATE OFFICE
2015 DEC 17 P 1:26
PHOENIX, ARIZONA

IN WITNESS WHEREOF, Panos D. Giannetis & Denise E. Giannetis the sellers, have executed this deed effective as of the date of notary.

Grantor

Signature

Panos D. Giannetis

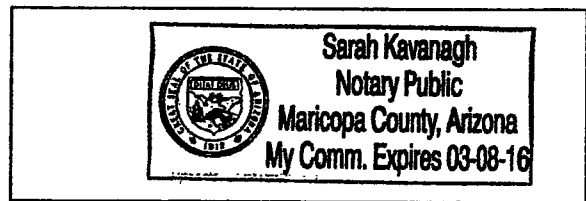
Denise E. Giannetis

Acknowledgment

State of Arizona, County of Maricopa

The Undersigned, a Notary Public in and for said County and State, in person and signing said document. Dated this 15th Day of December 2015.

Witness my hand and official seal





2015-04549

Page 1 of 1

Requested By: Bonanza Llc

SHELLY D BAKER, RECORDER

OFFICIAL RECORDS OF LA PAZ COUNTY, AZ

12-16-2015 12:14 PM Recording Fee \$15.00

PLACER MINING BONANZA, LLC
C/O Ulmer & Berne LLP ATTN: PETER ROME
1660 West 2nd Street, Suite 1100
CLEVELAND, OH 44113

QUIT CLAIM DEED

The undersigned grantor(s) for valuable consideration, receipt of which is hereby acknowledged, in the amount of \$10.00, or other value, do we hereby remise, release and forever quit claim the following described property in the county of "La Paz"

State of Arizona, the Mining Claim known as: ORO-4

AMC # 433651

Township: 3 North Range: 18 West

Section 7

Quarter Section: LOT 1, NE 1/4 NE 1/4

Grantee(s): PLACER MINING BONANZA, LLC
C/O Ulmer & Berne LLP ATTN: PETER ROME
1660 West 2nd Street, Suite 1100
CLEVELAND, OH 44113

RECEIVED
CLM AZ STATE OFFICE
2015 DEC 17 P 1:26
PHOENIX, ARIZONA

IN WITNESS WHEREOF, Panos D. Giannetis & Denise E. Giannetis the sellers, have executed this deed effective as of the date of notary.

Grantor

Panos D. Giannetis

Denise E. Giannetis


Signature

Acknowledgment

State of Arizona, County of Maricopa

The Undersigned, a Notary Public in and for said County and State, in person and signing said document. Dated this 15th Day of December 2015.

Witness my hand and official seal





2015-4550

Page 1 of 1

Requested By: Bonanza Llc

SHELLY D BAKER, RECORDER

OFFICIAL RECORDS OF LA PAZ COUNTY, AZ

12-16-2015 12:14 PM Recording Fee \$15.00

PLACER MINING BONANZA, LLC
C/O Ulmer & Berne LLP ATTN: PETER ROME
1660 West 2nd Street, Suite 1100
CLEVELAND, OH 44113

QUIT CLAIM DEED

The undersigned grantor(s) for valuable consideration, receipt of which is hereby acknowledged, in the amount of \$10.00, or other value, do we hereby remise, release and forever quit claim the following described property in the county of "La Paz"

State of Arizona, the Mining Claim known as: ORO-5

AMC # 433652

Township: 3 North Range: 18 West

Section: 5

Quarter Section: SW 1/4 NW 1/4

Grantee(s): PLACER MINING BONANZA, LLC
C/O Ulmer & Berne LLP ATTN: PETER ROME
1660 West 2nd Street, Suite 1100
CLEVELAND, OH 44113

RECEIVED
LA PAZ STATE OFFICE
2015 DEC 17 P 1:26
PHOENIX, ARIZONA

IN WITNESS WHEREOF, Panos D. Giannetis & Denise E. Giannetis the sellers, have executed this deed effective as of the date of notary.

Grantor

Signature

Panos D. Giannetis


Denise E. Giannetis

Acknowledgment

State of Arizona, County of Maricopa

The Undersigned, a Notary Public in and for said County and State, in person and signing said document. Dated this 15th Day of December 2015.

Witness my hand and official seal





2015-551
 Page 1 of 1
 Requested By: Bonanza Llc
 SHELLY D BAKER, RECORDER
 OFFICIAL RECORDS OF LA PAZ COUNTY, AZ
 12-16-2015 12:14 PM Recording Fee \$15.00

PLACER MINING BONANZA, LLC
 C/O Ulmer & Berne LLP ATTN: PETER ROME
 1660 West 2nd Street, Suite 1100
 CLEVELAND, OH 44113

QUIT CLAIM DEED

The undersigned grantor(s) for valuable consideration, receipt of which is hereby acknowledged, in the amount of \$10.00, or other value, do we hereby remise, release and forever quit claim the following described property in the county of "La Paz"

State of Arizona, the Mining Claim known as: ORO-6



AMC # 433653 Township: 3 North Range: 18 West Section: 5

Quarter Section: SE ¼ NW ¼

Grantee(s): PLACER MINING BONANZA, LLC
 C/O Ulmer & Berne LLP ATTN: PETER ROME
 1660 West 2nd Street, Suite 1100
 CLEVELAND, OH 44113

RECEIVED
 LA PAZ STATE OFFICE
 2015 DEC 17 P 1:26
 PHOENIX, ARIZONA


IN WITNESS WHEREOF, Panos D. Giannetis & Denise E. Giannetis the sellers, have executed this deed effective as of the date of notary.

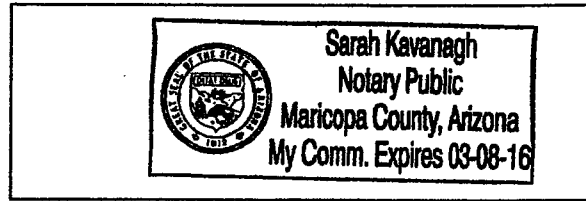
| | |
|--|---|
| <p>Grantor</p> <p>Panos D. Giannetis</p> <p>Denise E. Giannetis</p> | <p>Signature</p> <p></p> <hr/> <p></p> <hr/> |
|--|---|

Acknowledgment
 State of Arizona, County of Maricopa

The Undersigned, a Notary Public in and for said County and State, in person and signing said document. Dated this 15th Day of December 2015.

Witness my hand and official seal







2015-0452

Page 1 of 1

Requested By: Bonanza Llc

SHELLY D BAKER, RECORDER

OFFICIAL RECORDS OF LA PAZ COUNTY, AZ

12-16-2015 12:14 PM Recording Fee \$15.00

PLACER MINING BONANZA, LLC
C/O Ulmer & Berne LLP ATTN: PETER ROME
1660 West 2nd Street, Suite 1100
CLEVELAND, OH 44113

QUIT CLAIM DEED

The undersigned grantor(s) for valuable consideration, receipt of which is hereby acknowledged, in the amount of \$10.00, or other value, do we hereby remise, release and forever quit claim the following described property in the county of "La Paz"

State of Arizona, the Mining Claim known as: ORO-7

AMC # 433654

Township: 3 North Range: 18 West

Section: 5

Quarter Section: SW 1/4 NE 1/4

Grantee(s): PLACER MINING BONANZA, LLC
C/O Ulmer & Berne LLP ATTN: PETER ROME
1660 West 2nd Street, Suite 1100
CLEVELAND, OH 44113

RECEIVED
CLM AZ STATE OFFICE
2015 DEC 17 P 1:26
PHOENIX, ARIZONA

IN WITNESS WHEREOF, Panos D. Giannetis & Denise E. Giannetis the sellers, have executed this deed effective as of the date of notary.

Grantor

Signature

Panos D. Giannetis


Denise E. Giannetis

Acknowledgment

State of Arizona, County of Maricopa

The Undersigned, a Notary Public in and for said County and State, in person and signing said document. Dated this 15th Day of December 2015.

Witness my hand and official seal



PLACER MINING BONANZA, LLC
C/O Ulmer & Berne LLP ATTN: PETER ROME
1660 West 2nd Street, Suite 1100
CLEVELAND, OH 44113

2015-01553
Page 1 of 1
Requested By: Bonanza Llc
SHELLY D BAKER, RECORDER
OFFICIAL RECORDS OF LA PAZ COUNTY, AZ
12-16-2015 12:14 PM Recording Fee \$15.00

QUIT CLAIM DEED

The undersigned grantor(s) for valuable consideration, receipt of which is hereby acknowledged, in the amount of \$10.00, or other value, do we hereby remise, release and forever quit claim the following described property in the county of "La Paz"

State of Arizona, the Mining Claim known as: ORO-8

AMC # 433655 Township: 3 North Range: 18 West Section: 5

Quarter Section: SE ¼ NE ¼

Grantee(s): PLACER MINING BONANZA, LLC
C/O Ulmer & Berne LLP ATTN: PETER ROME
1660 West 2nd Street, Suite 1100
CLEVELAND, OH 44113


RECEIVED
LA PAZ STATE OFFICE
2015 DEC 17 P 1:26
PHOENIX, ARIZONA

IN WITNESS WHEREOF, Panos D. Giannetis & Denise E. Giannetis the sellers, have executed this deed effective as of the date of notary.

Grantor

Signature

Panos D. Giannetis



Denise E. Giannetis




Acknowledgment

State of Arizona, County of Maricopa

The Undersigned, a Notary Public in and for said County and State, in person and signing said document. Dated this 15th Day of December 2015.

Witness my hand and official seal





2015-04354
 Page 1 of 1
 Requested By: Bonanza Llc
 SHELLY D BAKER, RECORDER
 OFFICIAL RECORDS OF LA PAZ COUNTY, AZ
 12-16-2015 12:14 PM Recording Fee \$15.00

PLACER MINING BONANZA, LLC
 C/O Ulmer & Berne LLP ATTN: PETER ROME
 1660 West 2nd Street, Suite 1100
 CLEVELAND, OH 44113

QUIT CLAIM DEED

The undersigned grantor(s) for valuable consideration, receipt of which is hereby acknowledged, in the amount of \$10.00, or other value, do we hereby remise, release and forever quit claim the following described property in the county of "La Paz"

State of Arizona, the Mining Claim known as: ORO-9

AMC # 433656 Township: 3 North Range: 18 West Section: 2415 DEC 17 P 1:26
 Quarter Section: NW 1/4 SW 1/4 RECEIVED
 PLM AZ STATE OFFICE
 PHOENIX, ARIZONA

Grantee(s): PLACER MINING BONANZA, LLC
 C/O Ulmer & Berne LLP ATTN: PETER ROME
 1660 West 2nd Street, Suite 1100
 CLEVELAND, OH 44113

IN WITNESS WHEREOF, Panos D. Giannetis & Denise E. Giannetis the sellers, have executed this deed effective as of the date of notary.

Grantor

Signature

Panos D. Giannetis

Panos D. Giannetis

Denise E. Giannetis

Denise E. Giannetis

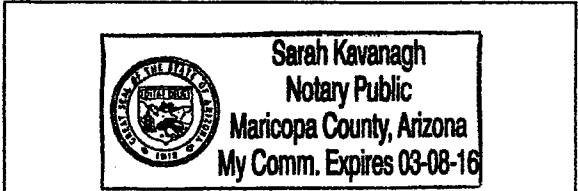
Acknowledgment

State of Arizona, County of Maricopa

The Undersigned, a Notary Public in and for said County and State, in person and signing said document. Dated this 15th Day of December 2015.

Witness my hand and official seal

Sarah Kavanagh



PLACER MINING BONANZA, LLC
C/O Ulmer & Berne LLP ATTN: PETER ROME
1660 West 2nd Street, Suite 1100
CLEVELAND, OH 44113

2015-04555
Page 1 of 1
Requested By: Bonanza Llc
SHELLY D BAKER, RECORDER
OFFICIAL RECORDS OF LA PAZ COUNTY, AZ
12-16-2015 12:14 PM Recording Fee \$15.00

QUIT CLAIM DEED

The undersigned grantor(s) for valuable consideration, receipt of which is hereby acknowledged, in the amount of \$10.00, or other value, do we hereby remise, release and forever quit claim the following described property in the county of "La Paz"

State of Arizona, the Mining Claim known as: ORO-10

AMC # 433657

Township: 3 North Range: 18 West

Section: 5

Quarter Section: NE ¼ SW ¼

Grantee(s): PLACER MINING BONANZA, LLC
C/O Ulmer & Berne LLP ATTN: PETER ROME
1660 West 2nd Street, Suite 1100
CLEVELAND, OH 44113

RECEIVED
CLM AZ STATE OFFICE
2015 DEC 17 P 1:26
TUCSON, ARIZONA

IN WITNESS WHEREOF, Panos D. Giannetis & Denise E. Giannetis the sellers, have executed this deed effective as of the date of notary.

Grantor

Signature

Panos D. Giannetis



Denise E. Giannetis





Acknowledgment

State of Arizona, County of Maricopa

The Undersigned, a Notary Public in and for said County and State, in person and signing said document. Dated this 15th Day of December 2015.

Witness my hand and official seal



PLACER MINING BONANZA, LLC
C/O Ulmer & Berne LLP ATTN: PETER ROME
1660 West 2nd Street, Suite 1100
CLEVELAND, OH 44113

2015-04556
Page 1 of 1
Requested By: Bonanza Llc
SHELLY D BAKER, RECORDER
OFFICIAL RECORDS OF LA PAZ COUNTY, AZ
12-16-2015 12:14 PM Recording Fee \$15.00

QUIT CLAIM DEED

The undersigned grantor(s) for valuable consideration, receipt of which is hereby acknowledged, in the amount of \$10.00, or other value, do we hereby remise, release and forever quit claim the following described property in the county of "La Paz"

State of Arizona, the Mining Claim known as: ORO-11

AMC # 433658 Township: 3 North Range: 18 West

Section: 20

Quarter Section: SW ¼ SW ¼

Grantee(s): PLACER MINING BONANZA, LLC
C/O Ulmer & Berne LLP ATTN: PETER ROME
1660 West 2nd Street, Suite 1100
CLEVELAND, OH 44113

RECEIVED
CLM AZ STATE OFFICE
2015 DEC 17 P 1:26
DENIX, ARIZONA

IN WITNESS WHEREOF, Panos D. Giannetis & Denise E. Giannetis the sellers, have executed this deed effective as of the date of notary.

Grantor

Signature

Panos D. Giannetis

Panos D. Giannetis

Denise E. Giannetis

Denise E. Giannetis


Acknowledgment

State of Arizona, County of Maricopa

The Undersigned, a Notary Public in and for said County and State, in person and signing said document. Dated this 15th Day of December 2015.

Witness my hand and official seal

Sarah Kavanagh





2015-1657
 Page 1 of 1
 Requested By: Bonanza Llc
 SHELLY D BAKER, RECORDER
 OFFICIAL RECORDS OF LA PAZ COUNTY, AZ
 12-16-2015 12:14 PM Recording Fee \$15.00

PLACER MINING BONANZA, LLC
 C/O Ulmer & Berne LLP ATTN: PETER ROME
 1660 West 2nd Street, Suite 1100
 CLEVELAND, OH 44113

QUIT CLAIM DEED

The undersigned grantor(s) for valuable consideration, receipt of which is hereby acknowledged, in the amount of \$10.00, or other value, do we hereby remise, release and forever quit claim the following described property in the county of "La Paz"

State of Arizona, the Mining Claim known as: ORO-12

AMC # 433659 Township: 3 North Range: 18 West

RECEIVED
 JIM AZ STATE OFFICE
 2015 DEC 17 P 1:26
 PHOENIX, ARIZONA

Quarter Section: SE ¼ SW ¼

Grantee(s): PLACER MINING BONANZA, LLC
 C/O Ulmer & Berne LLP ATTN: PETER ROME
 1660 West 2nd Street, Suite 1100
 CLEVELAND, OH 44113

IN WITNESS WHEREOF, Panos D. Giannetis & Denise E. Giannetis the sellers, have executed this deed effective as of the date of notary.

Grantor

Signature

Panos D. Giannetis

Panos D. Giannetis

Denise E. Giannetis

Denise E. Giannetis


Acknowledgment

State of Arizona, County of Maricopa

The Undersigned, a Notary Public in and for said County and State, in person and signing said document. Dated this 15th Day of December 2015.

Witness my hand and official seal

[Signature]



PLACER MINING BONANZA, LLC
C/O Ulmer & Berne LLP ATTN: PETER ROME
1660 West 2nd Street, Suite 1100
CLEVELAND, OH 44113

2015-04558
Page 1 of 1
Requested By: Bonanza Llc
SHELLY D BAKER, RECORDER
OFFICIAL RECORDS OF LA PAZ COUNTY, AZ
12-16-2015 12:14 PM Recording Fee \$15.00

QUIT CLAIM DEED

The undersigned grantor(s) for valuable consideration, receipt of which is hereby acknowledged, in the amount of \$10.00, or other value, do we hereby remise, release and forever quit claim the following described property in the county of "La Paz"

State of Arizona, the Mining Claim known as: ORO-13

AMC # 433660 Township: 3 North Range: 18 West Section: 5

Quarter Section: NW ¼ SE ¼

Grantee(s): PLACER MINING BONANZA, LLC
C/O Ulmer & Berne LLP ATTN: PETER ROME
1660 West 2nd Street, Suite 1100
CLEVELAND, OH 44113


RECEIVED
LA PAZ STATE OFFICE
2015 DEC 17 P 1:26
PHOENIX, ARIZONA

IN WITNESS WHEREOF, Panos D. Giannetis & Denise E. Giannetis the sellers, have executed this deed effective as of the date of notary.

Grantor

Signature

Panos D. Giannetis



Denise E. Giannetis





Acknowledgment

State of Arizona, County of Maricopa

The Undersigned, a Notary Public in and for said County and State, in person and signing said document. Dated this 15th Day of December 2015.

Witness my hand and official seal



PLACER MINING BONANZA, LLC
C/O Ulmer & Berne LLP ATTN: PETER ROME
1660 West 2nd Street, Suite 1100
CLEVELAND, OH 44113



2015-04559
Page 1 of 1
Requested By: Bonanza Llc
SHELLY D BAKER, RECORDER
OFFICIAL RECORDS OF LA PAZ COUNTY, AZ
12-16-2015 12:14 PM Recording Fee \$15.00

QUIT CLAIM DEED

The undersigned grantor(s) for valuable consideration, receipt of which is hereby acknowledged, in the amount of \$10.00, or other value, do we hereby remise, release and forever quit claim the following described property in the county of "La Paz"

State of Arizona, the Mining Claim known as: ORO-14

AMC # 433661 Township: 3 North Range: 18 West Section: 5

Quarter Section: NE 1/4 SE 1/4

Grantee(s): PLACER MINING BONANZA, LLC
C/O Ulmer & Berne LLP ATTN: PETER ROME
1660 West 2nd Street, Suite 1100
CLEVELAND, OH 44113

RECEIVED
CLM AZ STATE OFFICE
2015 DEC 17 P 1:26
PHOENIX, ARIZONA

IN WITNESS WHEREOF, Panos D. Giannetis & Denise E. Giannetis the sellers, have executed this deed effective as of the date of notary.

Grantor

Signature

Panos D. Giannetis


Denise E. Giannetis

Acknowledgment

State of Arizona, County of Maricopa

The Undersigned, a Notary Public in and for said County and State, in person and signing said document. Dated this 15th Day of December 2015.

Witness my hand and official seal





2015-04560

Page 1 of 1

Requested By: Bonanza Llc

SHELLY D BAKER, RECORDER

OFFICIAL RECORDS OF LA PAZ COUNTY, AZ

12-16-2015 12:14 PM Recording Fee \$15.00

PLACER MINING BONANZA, LLC
C/O Ulmer & Berne LLP ATTN: PETER ROME
1660 West 2nd Street, Suite 1100
CLEVELAND, OH 44113

QUIT CLAIM DEED

The undersigned grantor(s) for valuable consideration, receipt of which is hereby acknowledged, in the amount of \$10.00, or other value, do we hereby remise, release and forever quit claim the following described property in the county of "La Paz"

State of Arizona, the Mining Claim known as: ORO-15

AMC # 433662

Township: 3 North Range: 18 West

Section: 5

Quarter Section: SW 1/4 SE 1/4

Grantee(s): PLACER MINING BONANZA, LLC
C/O Ulmer & Berne LLP ATTN: PETER ROME
1660 West 2nd Street, Suite 1100
CLEVELAND, OH 44113

RECEIVED
PLM AZ STATE OFFICE
2015 DEC 17 P 1:26
PHOENIX, ARIZONA

IN WITNESS WHEREOF, Panos D. Giannetis & Denise E. Giannetis the sellers, have executed this deed effective as of the date of notary.

Grantor

Signature

Panos D. Giannetis


Denise E. Giannetis

Acknowledgment

State of Arizona, County of Maricopa

The Undersigned, a Notary Public in and for said County and State, in person and signing said document. Dated this 15th Day of December 2015.

Witness my hand and official seal



PLACER MINING BONANZA, LLC
C/O Ulmer & Berne LLP ATTN: PETER ROME
1660 West 2nd Street, Suite 1100
CLEVELAND, OH 44113

2015-01561
Page 1 of 1
Requested By: Bonanza LLC
SHELLY D BAKER, RECORDER
OFFICIAL RECORDS OF LA PAZ COUNTY, AZ
12-16-2015 12:14 PM Recording Fee \$15.00

QUIT CLAIM DEED

The undersigned grantor(s) for valuable consideration, receipt of which is hereby acknowledged, in the amount of \$10.00, or other value, do we hereby remise, release and forever quit claim the following described property in the county of "La Paz"

State of Arizona, the Mining Claim known as: ORO-16

AMC # 433663 Township: 3 North Range: 18 West

Section: 5

Quarter Section: SE 1/4 SE 1/4

Grantee(s): PLACER MINING BONANZA, LLC
C/O Ulmer & Berne LLP ATTN: PETER ROME
1660 West 2nd Street, Suite 1100
CLEVELAND, OH 44113


RECEIVED
SJM AZ STATE OFFICE
NOV 17 11:26
PHOENIX, ARIZONA

IN WITNESS WHEREOF, Panos D. Giannetis & Denise E. Giannetis the sellers, have executed this deed effective as of the date of notary.


Grantor

Signature

Panos D. Giannetis



Denise E. Giannetis





Acknowledgment

State of Arizona, County of Maricopa

The Undersigned, a Notary Public in and for said County and State, in person and signing said document. Dated this 15th Day of December 2015.

Witness my hand and official seal



**United States Department of the Interior
Bureau of Land Management
LANDS/RECREATION & PLANNING
ONE N CENTRAL AVE
PHOENIX, AZ 85004 -2203
Phone: 602-417-9200**

Receipt

No: 3456248

| | |
|---|--|
| Transaction #: 3555875 | |
| Date of Transaction: 12/17/2015 | |
| CUSTOMER: | |
| PANOS GIANNEOTIS 16772 W BELL RD STE 110-417 SURPRISE, AZ 85374-9702 US | |

| LINE # | QTY | DESCRIPTION | REMARKS | UNIT PRICE | TOTAL |
|---------------|------|---|---------|------------|-----------------|
| 1 | 1.00 | LOCATABLE MINERALS / MINING CLAIMS- NOT NEW-UNADJUD, ONE AUTH NO. ONLY / MINING CLAIM MONEY RECEIVED CASES: AMC416019/\$510.00 | TRF/51 | - n/a - | 510.00 |
| TOTAL: | | | | | \$510.00 |

| PAYMENT INFORMATION | | | |
|---|---------------|---|----------------------|
| NOTE: Items will appear on credit card statement as "Bureau of Land Mgmt CO". | | | |
| 1 | AMOUNT: | 510.00 | POSTMARKED: N/A |
| | TYPE: | CREDIT CARD | RECEIVED: 12/17/2015 |
| | NAME: | GIANNEOTIS, PANOS 16772 W BELL RD STE 110-417 SURPRISE AZ 85374-9702 US | |
| | CARD NO: | XXXXXXXXXXXX9714 | AUTH CODE: 185896 |
| | NAME ON CARD: | PANOS D GIANNEOTIS | |
| | EXPIRES: | 10/2018 | |
| | SIGNATURE: | | |

| |
|---------|
| REMARKS |
| |

This receipt was generated by the automated BLM Collections and Billing System and is a paper representation of a portion of the official electronic record contained therein.

NOTICE!!

These documents have been scanned!

Do not place un-scanned documents beneath this notice!

Do not remove this notice from this file!

GPO Jacket No. 560-102
Print Order 61540
Rise Business Services, LLC
Job=AZ15 5/8/2019



Box Number= AZ15024



Claim Begin-End: AMC433622-AMC433663

4 Annual Filings



AZ15024-8

AMC433502-AMC433786

DEPARTMENT OF THE INTERIOR
BUREAU OF LAND MANAGEMENT
MINING CLAIMS

Run Date/Time: 9/11/2018

MC Maintenance Fees Paid Through the BLM Pay Portal
(by Date Paid)

Page 541 Of 723

CBS Receipt: 4250856

Printed For Lead File # **AMC433622**

Agency Tracking ID: 1535649319

Assessment Year: 2019

Paid On: 8/30/2018

Number of BLM Serial Nr: 90

Total Amount Paid: \$13,950.00

| Claim Name | BLM Serial No | Lead File No | Amount Paid |
|---------------|---------------|--------------|-------------|
| PLOMOSA 3 EXT | AMC414570 | AMC414568 | \$155.00 |
| BLACK DRAGON | AMC416016 | AMC416016 | \$155.00 |
| DRAGON 888 | AMC416017 | AMC416016 | \$155.00 |
| GOLD DRAGON | AMC416018 | AMC416016 | \$155.00 |
| GREEN DRAGON | AMC416019 | AMC416016 | \$155.00 |
| LUCKY DRAGON | AMC416020 | AMC416016 | \$155.00 |
| SILVER DRAGON | AMC416021 | AMC416016 | \$155.00 |
| STONE CABIN | AMC416022 | AMC416016 | \$155.00 |
| DOUBLE DRAGON | AMC416638 | AMC416638 | \$155.00 |
| BH-1 | AMC433622 | AMC433622 | \$155.00 |
| BH-2 | AMC433623 | AMC433622 | \$155.00 |
| BH-3 | AMC433624 | AMC433622 | \$155.00 |
| BH-4 | AMC433625 | AMC433622 | \$155.00 |
| BH-5 | AMC433626 | AMC433622 | \$155.00 |
| BH-6 | AMC433627 | AMC433622 | \$155.00 |
| BH-7 | AMC433628 | AMC433622 | \$155.00 |
| BH-8 | AMC433629 | AMC433622 | \$155.00 |
| BH-9 | AMC433630 | AMC433622 | \$155.00 |
| BH-10 | AMC433631 | AMC433622 | \$155.00 |
| BONANZA-8 | AMC433632 | AMC433622 | \$155.00 |
| BONANZA-9 | AMC433633 | AMC433622 | \$155.00 |
| BONANZA-1 | AMC433634 | AMC433622 | \$155.00 |
| BONANZA-2 | AMC433635 | AMC433622 | \$155.00 |
| BONANZA-3 | AMC433636 | AMC433622 | \$155.00 |

NO WARRANTY IS MADE BY BLM FOR USE OF THE DATA FOR PURPOSES NOT INTENDED BY BLM

**DEPARTMENT OF THE INTERIOR
BUREAU OF LAND MANAGEMENT
MINING CLAIMS**

Run Date/Time: 9/11/2018

**MC Maintenance Fees Paid Through the BLM Pay Portal
(by Date Paid)**

Page 542 Of 723

| | | | |
|----------------|-----------|-----------|----------|
| BONANZA-4 | AMC433637 | AMC433622 | \$155.00 |
| BONANZA-5 | AMC433638 | AMC433622 | \$155.00 |
| BONANZA-6 | AMC433639 | AMC433622 | \$155.00 |
| BONANZA-7 | AMC433640 | AMC433622 | \$155.00 |
| BONANZA-10 | AMC433641 | AMC433622 | \$155.00 |
| BONANZA-11 | AMC433642 | AMC433622 | \$155.00 |
| BONANZA-12 | AMC433643 | AMC433622 | \$155.00 |
| BONANZA-13 | AMC433644 | AMC433622 | \$155.00 |
| ORO-1 | AMC433648 | AMC433622 | \$155.00 |
| ORO-2 | AMC433649 | AMC433622 | \$155.00 |
| ORO-3 | AMC433650 | AMC433622 | \$155.00 |
| ORO-4 | AMC433651 | AMC433622 | \$155.00 |
| ORO-5 | AMC433652 | AMC433622 | \$155.00 |
| ORO-6 | AMC433653 | AMC433622 | \$155.00 |
| ORO-7 | AMC433654 | AMC433622 | \$155.00 |
| ORO-8 | AMC433655 | AMC433622 | \$155.00 |
| ORO-9 | AMC433656 | AMC433622 | \$155.00 |
| ORO-10 | AMC433657 | AMC433622 | \$155.00 |
| ORO-11 | AMC433658 | AMC433622 | \$155.00 |
| ORO-12 | AMC433659 | AMC433622 | \$155.00 |
| ORO-13 | AMC433660 | AMC433622 | \$155.00 |
| ORO-14 | AMC433661 | AMC433622 | \$155.00 |
| ORO-15 | AMC433662 | AMC433622 | \$155.00 |
| ORO-16 | AMC433663 | AMC433622 | \$155.00 |
| BH-1-2 | AMC438511 | AMC438511 | \$155.00 |
| BH-2-2 | AMC438512 | AMC438511 | \$155.00 |
| BH-3-2 | AMC438513 | AMC438511 | \$155.00 |
| BH-4-2 | AMC438514 | AMC438511 | \$155.00 |
| BH-5-2 | AMC438515 | AMC438511 | \$155.00 |
| BH-6-2 | AMC438516 | AMC438511 | \$155.00 |
| BH-7-2 | AMC438517 | AMC438511 | \$155.00 |
| BH-9-2 | AMC438518 | AMC438511 | \$155.00 |
| BH-10-2 | AMC438519 | AMC438511 | \$155.00 |
| BLACK DRAGON-2 | AMC438520 | AMC438511 | \$155.00 |
| BONANZA-1-2 | AMC438521 | AMC438511 | \$155.00 |

NO WARRANTY IS MADE BY BLM FOR USE OF THE DATA FOR PURPOSES NOT INTENDED BY BLM

**DEPARTMENT OF THE INTERIOR
BUREAU OF LAND MANAGEMENT
MINING CLAIMS**

Run Date/Time: 9/11/2018

**MC Maintenance Fees Paid Through the BLM Pay Portal
(by Date Paid)**

Page 543 Of 723

| | | | |
|-----------------|-----------|-----------|----------|
| BONANZA-2-2 | AMC438522 | AMC438511 | \$155.00 |
| BONANZA-3-2 | AMC438523 | AMC438511 | \$155.00 |
| BONANZA-4-2 | AMC438524 | AMC438511 | \$155.00 |
| BONANZA-5-2 | AMC438525 | AMC438511 | \$155.00 |
| BONANZA-6-2 | AMC438526 | AMC438511 | \$155.00 |
| BONANZA-7-2 | AMC438527 | AMC438511 | \$155.00 |
| BONANZA-8-2 | AMC438528 | AMC438511 | \$155.00 |
| BONANZA-9-2 | AMC438529 | AMC438511 | \$155.00 |
| BONANZA-10-2 | AMC438530 | AMC438511 | \$155.00 |
| BONANZA-11-2 | AMC438531 | AMC438511 | \$155.00 |
| BONANZA-12-2 | AMC438532 | AMC438511 | \$155.00 |
| BONANZA-13-2 | AMC438533 | AMC438511 | \$155.00 |
| DOUBLE DRAGON-2 | AMC438534 | AMC438511 | \$155.00 |
| GOLD DRAGON-2 | AMC438535 | AMC438511 | \$155.00 |
| GREEN DRAGON-2 | AMC438536 | AMC438511 | \$155.00 |
| LUCKY DRAGON-2 | AMC438537 | AMC438511 | \$155.00 |
| ORO-1-2 | AMC438538 | AMC438511 | \$155.00 |
| ORO-2-2 | AMC438539 | AMC438511 | \$155.00 |
| ORO-3-2 | AMC438540 | AMC438511 | \$155.00 |
| ORO-4-2 | AMC438541 | AMC438511 | \$155.00 |
| ORO-5-2 | AMC438542 | AMC438511 | \$155.00 |
| ORO-6-2 | AMC438543 | AMC438511 | \$155.00 |
| ORO-7-2 | AMC438544 | AMC438511 | \$155.00 |
| ORO-8-2 | AMC438545 | AMC438511 | \$155.00 |
| ORO-9-2 | AMC438546 | AMC438511 | \$155.00 |
| ORO-10-2 | AMC438547 | AMC438511 | \$155.00 |
| ORO-11-2 | AMC438548 | AMC438511 | \$155.00 |
| ORO-12-2 | AMC438549 | AMC438511 | \$155.00 |
| ORO-13-2 | AMC438550 | AMC438511 | \$155.00 |
| ORO-14-2 | AMC438551 | AMC438511 | \$155.00 |
| ORO-15-2 | AMC438552 | AMC438511 | \$155.00 |

NO WARRANTY IS MADE BY BLM FOR USE OF THE DATA FOR PURPOSES NOT INTENDED BY BLM

United States Department of the Interior
Bureau of Land Management
 BUSINESS & SUPPORT SVCS DIV
 ONE N CENTRAL AVE SUITE 800
 PHOENIX, AZ 85004 -4427
 Phone: 602-417-9200

Receipt

No: 4250856

| | |
|--|--|
| Transaction #: 4366364 | |
| Date of Transaction: 08/30/2018 | |
| CUSTOMER: | |
| CRYSTAL BURGESS 102 W. 5965 S. MURRAY, UT 84107 US | |

| LINE # | QTY | DESCRIPTION | REMARKS | UNIT PRICE | TOTAL |
|---------------|------|---|---------|------------|--------------------|
| 1 | 1.00 | LOCATABLE MINERALS / MINING CLAIMS- NOT NEW-UNADJUD, ONE AUTH NO. ONLY / MINING CLAIM MONEY RECEIVED CASES: AMC414570/\$13950.00 | | - n/a - | 13950.00 |
| TOTAL: | | | | | \$13,950.00 |

| PAYMENT INFORMATION | | | |
|---|---------------|---|----------------------|
| NOTE: Items will appear on credit card statement as "BLM O Mining Claim". | | | |
| 1 | AMOUNT: | 13950.00 | POSTMARKED: N/A |
| | TYPE: | CREDIT CARD | RECEIVED: 08/30/2018 |
| | NAME: | CRYSTAL BURGESS 102 W. 5965 S. MURRAY UT 84107 US | |
| | CARD NO: | XXXXXXXXXXXX1010 | AUTH CODE: 220644 |
| | NAME ON CARD: | CRYSTAL BURGESS | |
| | SIGNATURE: | | |

| |
|---------|
| REMARKS |
| |

This receipt was generated by the automated BLM Collections and Billing System and is a paper representation of a portion of the official electronic record contained therein.

**DEPARTMENT OF THE INTERIOR
BUREAU OF LAND MANAGEMENT
MINING CLAIMS**

MC Maintenance Fees Paid Through the BLM Pay Portal

CBS Receipt: 3966697

Printed For Lead File # AMC433622

Agency Tracking ID: 1504070367

Assessment Year: 2018

Number of BLM Serial Nr: 100

Paid On: 08/29/2017

Total Amount Paid: \$15,500.00

| Claim Name | BLM Serial No | Lead File No | Amount Paid |
|---------------|---------------|--------------|-------------|
| PLOMOSA 3 EXT | AMC414570 | AMC414568 | \$155.00 |
| BLACK DRAGON | AMC416016 | AMC416016 | \$155.00 |
| DRAGON 888 | AMC416017 | AMC416016 | \$155.00 |
| GOLD DRAGON | AMC416018 | AMC416016 | \$155.00 |
| GREEN DRAGON | AMC416019 | AMC416016 | \$155.00 |
| LUCKY DRAGON | AMC416020 | AMC416016 | \$155.00 |
| SILVER DRAGON | AMC416021 | AMC416016 | \$155.00 |
| STONE CABIN | AMC416022 | AMC416016 | \$155.00 |
| DOUBLE DRAGON | AMC416638 | AMC416638 | \$155.00 |
| BH-1 | AMC433622 | AMC433622 | \$155.00 |
| BH-2 | AMC433623 | AMC433622 | \$155.00 |
| BH-3 | AMC433624 | AMC433622 | \$155.00 |
| BH-4 | AMC433625 | AMC433622 | \$155.00 |
| BH-5 | AMC433626 | AMC433622 | \$155.00 |
| BH-6 | AMC433627 | AMC433622 | \$155.00 |
| BH-7 | AMC433628 | AMC433622 | \$155.00 |
| BH-8 | AMC433629 | AMC433622 | \$155.00 |
| BH-9 | AMC433630 | AMC433622 | \$155.00 |
| BH-10 | AMC433631 | AMC433622 | \$155.00 |
| BONANZA-8 | AMC433632 | AMC433622 | \$155.00 |
| BONANZA-9 | AMC433633 | AMC433622 | \$155.00 |
| BONANZA-1 | AMC433634 | AMC433622 | \$155.00 |
| BONANZA-2 | AMC433635 | AMC433622 | \$155.00 |
| BONANZA-3 | AMC433636 | AMC433622 | \$155.00 |
| BONANZA-4 | AMC433637 | AMC433622 | \$155.00 |
| BONANZA-5 | AMC433638 | AMC433622 | \$155.00 |
| BONANZA-6 | AMC433639 | AMC433622 | \$155.00 |
| BONANZA-7 | AMC433640 | AMC433622 | \$155.00 |
| BONANZA-10 | AMC433641 | AMC433622 | \$155.00 |
| BONANZA-11 | AMC433642 | AMC433622 | \$155.00 |
| BONANZA-12 | AMC433643 | AMC433622 | \$155.00 |
| BONANZA-13 | AMC433644 | AMC433622 | \$155.00 |
| ORO-1 | AMC433648 | AMC433622 | \$155.00 |
| ORO-2 | AMC433649 | AMC433622 | \$155.00 |
| ORO-3 | AMC433650 | AMC433622 | \$155.00 |
| ORO-4 | AMC433651 | AMC433622 | \$155.00 |

**DEPARTMENT OF THE INTERIOR
BUREAU OF LAND MANAGEMENT
MINING CLAIMS**

MC Maintenance Fees Paid Through the BLM Pay Portal

CBS Receipt: 3966697

Printed For Lead File # AMC433622

Agency Tracking ID: 1504070367

Assessment Year: 2018

Number of BLM Serial Nr: 100

Paid On: 08/29/2017

Total Amount Paid: \$15,500.00

| Claim Name | BLM Serial No | Lead File No | Amount Paid |
|-----------------|---------------|--------------|-------------|
| ORO-5 | AMC433652 | AMC433622 | \$155.00 |
| ORO-6 | AMC433653 | AMC433622 | \$155.00 |
| ORO-7 | AMC433654 | AMC433622 | \$155.00 |
| ORO-8 | AMC433655 | AMC433622 | \$155.00 |
| ORO-9 | AMC433656 | AMC433622 | \$155.00 |
| ORO-10 | AMC433657 | AMC433622 | \$155.00 |
| ORO-11 | AMC433658 | AMC433622 | \$155.00 |
| ORO-12 | AMC433659 | AMC433622 | \$155.00 |
| ORO-13 | AMC433660 | AMC433622 | \$155.00 |
| ORO-14 | AMC433661 | AMC433622 | \$155.00 |
| ORO-15 | AMC433662 | AMC433622 | \$155.00 |
| ORO-16 | AMC433663 | AMC433622 | \$155.00 |
| BH-1-2 | AMC438511 | AMC438511 | \$155.00 |
| BH-2-2 | AMC438512 | AMC438511 | \$155.00 |
| BH-3-2 | AMC438513 | AMC438511 | \$155.00 |
| BH-4-2 | AMC438514 | AMC438511 | \$155.00 |
| BH-5-2 | AMC438515 | AMC438511 | \$155.00 |
| BH-6-2 | AMC438516 | AMC438511 | \$155.00 |
| BH-7-2 | AMC438517 | AMC438511 | \$155.00 |
| BH-9-2 | AMC438518 | AMC438511 | \$155.00 |
| BH-10-2 | AMC438519 | AMC438511 | \$155.00 |
| BLACK DRAGON-2 | AMC438520 | AMC438511 | \$155.00 |
| BONANZA-1-2 | AMC438521 | AMC438511 | \$155.00 |
| BONANZA-2-2 | AMC438522 | AMC438511 | \$155.00 |
| BONANZA-3-2 | AMC438523 | AMC438511 | \$155.00 |
| BONANZA-4-2 | AMC438524 | AMC438511 | \$155.00 |
| BONANZA-5-2 | AMC438525 | AMC438511 | \$155.00 |
| BONANZA-6-2 | AMC438526 | AMC438511 | \$155.00 |
| BONANZA-7-2 | AMC438527 | AMC438511 | \$155.00 |
| BONANZA-8-2 | AMC438528 | AMC438511 | \$155.00 |
| BONANZA-9-2 | AMC438529 | AMC438511 | \$155.00 |
| BONANZA-10-2 | AMC438530 | AMC438511 | \$155.00 |
| BONANZA-11-2 | AMC438531 | AMC438511 | \$155.00 |
| BONANZA-12-2 | AMC438532 | AMC438511 | \$155.00 |
| BONANZA-13-2 | AMC438533 | AMC438511 | \$155.00 |
| DOUBLE DRAGON-2 | AMC438534 | AMC438511 | \$155.00 |

**DEPARTMENT OF THE INTERIOR
BUREAU OF LAND MANAGEMENT
MINING CLAIMS**

MC Maintenance Fees Paid Through the BLM Pay Portal

CBS Receipt: 3966697

Printed For Lead File # AMC433622

Agency Tracking ID: 1504070367

Assessment Year: 2018

Number of BLM Serial Nr: 100

Paid On: 08/29/2017

Total Amount Paid: \$15,500.00

| Claim Name | BLM Serial No | Lead File No | Amount Paid |
|-----------------|---------------|--------------|-------------|
| GOLD DRAGON-2 | AMC438535 | AMC438511 | \$155.00 |
| GREEN DRAGON-2 | AMC438536 | AMC438511 | \$155.00 |
| LUCKY DRAGON-2 | AMC438537 | AMC438511 | \$155.00 |
| ORO-1-2 | AMC438538 | AMC438511 | \$155.00 |
| ORO-2-2 | AMC438539 | AMC438511 | \$155.00 |
| ORO-3-2 | AMC438540 | AMC438511 | \$155.00 |
| ORO-4-2 | AMC438541 | AMC438511 | \$155.00 |
| ORO-5-2 | AMC438542 | AMC438511 | \$155.00 |
| ORO-6-2 | AMC438543 | AMC438511 | \$155.00 |
| ORO-7-2 | AMC438544 | AMC438511 | \$155.00 |
| ORO-8-2 | AMC438545 | AMC438511 | \$155.00 |
| ORO-9-2 | AMC438546 | AMC438511 | \$155.00 |
| ORO-10-2 | AMC438547 | AMC438511 | \$155.00 |
| ORO-11-2 | AMC438548 | AMC438511 | \$155.00 |
| ORO-12-2 | AMC438549 | AMC438511 | \$155.00 |
| ORO-13-2 | AMC438550 | AMC438511 | \$155.00 |
| ORO-14-2 | AMC438551 | AMC438511 | \$155.00 |
| ORO-15-2 | AMC438552 | AMC438511 | \$155.00 |
| ORO-16-2 | AMC438553 | AMC438511 | \$155.00 |
| SILVER DRAGON-2 | AMC438554 | AMC438511 | \$155.00 |
| STONE CABIN-2 | AMC438555 | AMC438511 | \$155.00 |
| 14-A | AMC439008 | AMC439008 | \$155.00 |
| 14-B | AMC439009 | AMC439008 | \$155.00 |
| 15-A | AMC439010 | AMC439008 | \$155.00 |
| 15-B | AMC439011 | AMC439008 | \$155.00 |
| 16-A | AMC439012 | AMC439008 | \$155.00 |
| 16-B | AMC439013 | AMC439008 | \$155.00 |
| DRAGON 888-2 | AMC445156 | AMC445156 | \$155.00 |

**DEPARTMENT OF THE INTERIOR
BUREAU OF LAND MANAGEMENT
MINING CLAIMS**

MC Maintenance Fees Paid Through the BLM Pay Portal

CBS Receipt: 3647310Printed For Lead File # **AMC433622**

Agency Tracking ID: 1472589385

Number of BLM Serial Nr: 92

Assessment Year: 2017

Paid On: 08/30/2016

Total Amount Paid: \$14,260.00

| Claim Name | BLM Serial No | Lead File No | Amount Paid |
|---------------|---------------|--------------|-------------|
| PLOMOSA 3 EXT | AMC414570 | AMC414568 | \$155.00 |
| BLACK DRAGON | AMC416016 | AMC416016 | \$155.00 |
| GOLD DRAGON | AMC416018 | AMC416016 | \$155.00 |
| GREEN DRAGON | AMC416019 | AMC416016 | \$155.00 |
| LUCKY DRAGON | AMC416020 | AMC416016 | \$155.00 |
| SILVER DRAGON | AMC416021 | AMC416016 | \$155.00 |
| STONE CABIN | AMC416022 | AMC416016 | \$155.00 |
| DOUBLE DRAGON | AMC416638 | AMC416638 | \$155.00 |
| BH-1 | AMC433622 | AMC433622 | \$155.00 |
| BH-2 | AMC433623 | AMC433622 | \$155.00 |
| BH-3 | AMC433624 | AMC433622 | \$155.00 |
| BH-4 | AMC433625 | AMC433622 | \$155.00 |
| BH-5 | AMC433626 | AMC433622 | \$155.00 |
| BH-6 | AMC433627 | AMC433622 | \$155.00 |
| BH-7 | AMC433628 | AMC433622 | \$155.00 |
| BH-8 | AMC433629 | AMC433622 | \$155.00 |
| BH-9 | AMC433630 | AMC433622 | \$155.00 |
| BH-10 | AMC433631 | AMC433622 | \$155.00 |
| BONANZA-8 | AMC433632 | AMC433622 | \$155.00 |
| BONANZA-9 | AMC433633 | AMC433622 | \$155.00 |
| BONANZA-1 | AMC433634 | AMC433622 | \$155.00 |
| BONANZA-2 | AMC433635 | AMC433622 | \$155.00 |
| BONANZA-3 | AMC433636 | AMC433622 | \$155.00 |
| BONANZA-4 | AMC433637 | AMC433622 | \$155.00 |
| BONANZA-5 | AMC433638 | AMC433622 | \$155.00 |
| BONANZA-6 | AMC433639 | AMC433622 | \$155.00 |
| BONANZA-7 | AMC433640 | AMC433622 | \$155.00 |
| BONANZA-10 | AMC433641 | AMC433622 | \$155.00 |
| BONANZA-11 | AMC433642 | AMC433622 | \$155.00 |
| BONANZA-12 | AMC433643 | AMC433622 | \$155.00 |
| BONANZA-13 | AMC433644 | AMC433622 | \$155.00 |
| ORO-1 | AMC433648 | AMC433622 | \$155.00 |
| ORO-2 | AMC433649 | AMC433622 | \$155.00 |
| ORO-3 | AMC433650 | AMC433622 | \$155.00 |
| ORO-4 | AMC433651 | AMC433622 | \$155.00 |
| ORO-5 | AMC433652 | AMC433622 | \$155.00 |

**DEPARTMENT OF THE INTERIOR
BUREAU OF LAND MANAGEMENT
MINING CLAIMS**

MC Maintenance Fees Paid Through the BLM Pay Portal

CBS Receipt: 3647310

Printed For Lead File # AMC433622

Agency Tracking ID: 1472589385

Assessment Year: 2017

Number of BLM Serial Nr: 92

Paid On: 08/30/2016

Total Amount Paid: \$14,260.00

| Claim Name | BLM Serial No | Lead File No | Amount Paid |
|-----------------|---------------|--------------|-------------|
| ORO-6 | AMC433653 | AMC433622 | \$155.00 |
| ORO-7 | AMC433654 | AMC433622 | \$155.00 |
| ORO-8 | AMC433655 | AMC433622 | \$155.00 |
| ORO-9 | AMC433656 | AMC433622 | \$155.00 |
| ORO-10 | AMC433657 | AMC433622 | \$155.00 |
| ORO-11 | AMC433658 | AMC433622 | \$155.00 |
| ORO-12 | AMC433659 | AMC433622 | \$155.00 |
| ORO-13 | AMC433660 | AMC433622 | \$155.00 |
| ORO-14 | AMC433661 | AMC433622 | \$155.00 |
| ORO-15 | AMC433662 | AMC433622 | \$155.00 |
| ORO-16 | AMC433663 | AMC433622 | \$155.00 |
| BH-1-2 | AMC438511 | AMC438511 | \$155.00 |
| BH-2-2 | AMC438512 | AMC438511 | \$155.00 |
| BH-3-2 | AMC438513 | AMC438511 | \$155.00 |
| BH-4-2 | AMC438514 | AMC438511 | \$155.00 |
| BH-5-2 | AMC438515 | AMC438511 | \$155.00 |
| BH-6-2 | AMC438516 | AMC438511 | \$155.00 |
| BH-7-2 | AMC438517 | AMC438511 | \$155.00 |
| BH-9-2 | AMC438518 | AMC438511 | \$155.00 |
| BH-10-2 | AMC438519 | AMC438511 | \$155.00 |
| BLACK DRAGON-2 | AMC438520 | AMC438511 | \$155.00 |
| BONANZA-1-2 | AMC438521 | AMC438511 | \$155.00 |
| BONANZA-2-2 | AMC438522 | AMC438511 | \$155.00 |
| BONANZA-3-2 | AMC438523 | AMC438511 | \$155.00 |
| BONANZA-4-2 | AMC438524 | AMC438511 | \$155.00 |
| BONANZA-5-2 | AMC438525 | AMC438511 | \$155.00 |
| BONANZA-6-2 | AMC438526 | AMC438511 | \$155.00 |
| BONANZA-7-2 | AMC438527 | AMC438511 | \$155.00 |
| BONANZA-8-2 | AMC438528 | AMC438511 | \$155.00 |
| BONANZA-9-2 | AMC438529 | AMC438511 | \$155.00 |
| BONANZA-10-2 | AMC438530 | AMC438511 | \$155.00 |
| BONANZA-11-2 | AMC438531 | AMC438511 | \$155.00 |
| BONANZA-12-2 | AMC438532 | AMC438511 | \$155.00 |
| BONANZA-13-2 | AMC438533 | AMC438511 | \$155.00 |
| DOUBLE DRAGON-2 | AMC438534 | AMC438511 | \$155.00 |
| GOLD DRAGON-2 | AMC438535 | AMC438511 | \$155.00 |

**DEPARTMENT OF THE INTERIOR
BUREAU OF LAND MANAGEMENT
MINING CLAIMS**

MC Maintenance Fees Paid Through the BLM Pay Portal

CBS Receipt: 3647310

Printed For Lead File # AMC433622

Agency Tracking ID: 1472589385

Assessment Year: 2017

Number of BLM Serial Nr: 92

Paid On: 08/30/2016

Total Amount Paid: \$14,260.00

| Claim Name | BLM Serial No | Lead File No | Amount Paid |
|----------------|---------------|--------------|-------------|
| GREEN DRAGON-2 | AMC438536 | AMC438511 | \$155.00 |
| LUCKY DRAGON-2 | AMC438537 | AMC438511 | \$155.00 |
| ORO-1-2 | AMC438538 | AMC438511 | \$155.00 |
| ORO-2-2 | AMC438539 | AMC438511 | \$155.00 |
| ORO-3-2 | AMC438540 | AMC438511 | \$155.00 |
| ORO-4-2 | AMC438541 | AMC438511 | \$155.00 |
| ORO-5-2 | AMC438542 | AMC438511 | \$155.00 |
| ORO-6-2 | AMC438543 | AMC438511 | \$155.00 |
| ORO-7-2 | AMC438544 | AMC438511 | \$155.00 |
| ORO-8-2 | AMC438545 | AMC438511 | \$155.00 |
| ORO-9-2 | AMC438546 | AMC438511 | \$155.00 |
| ORO-10-2 | AMC438547 | AMC438511 | \$155.00 |
| ORO-11-2 | AMC438548 | AMC438511 | \$155.00 |
| ORO-12-2 | AMC438549 | AMC438511 | \$155.00 |
| ORO-13-2 | AMC438550 | AMC438511 | \$155.00 |
| ORO-14-2 | AMC438551 | AMC438511 | \$155.00 |
| ORO-15-2 | AMC438552 | AMC438511 | \$155.00 |
| ORO-16-2 | AMC438553 | AMC438511 | \$155.00 |
| STONE CABIN-2 | AMC438554 | AMC438511 | \$155.00 |
| STONE CABIN-2 | AMC438555 | AMC438511 | \$155.00 |

United States Department of the Interior
Bureau of Land Management
 BUSINESS & SUPPORT SVCS DIV
 ONE N CENTRAL AVE SUITE 800
 PHOENIX, AZ 85004 -4427
 Phone: (602) 417-9200

Receipt

No: 3647310

| | |
|---|--|
| Transaction #: 3751297 | |
| Date of Transaction: 08/30/2016 | |
| CUSTOMER: | |
| PETER ROME 19551 NORTH PARK BLVD. SHAKER HEIGHTS, OH 44122 US | |

| LINE # | QTY | DESCRIPTION | REMARKS | UNIT PRICE | TOTAL |
|---------------|------|---|---------|------------|--------------------|
| 1 | 1.00 | LOCATABLE MINERALS / MINING CLAIMS- NOT NEW-UNADJUD, ONE AUTH NO. ONLY / MINING CLAIM MONEY RECEIVED CASES: AMC433639/\$14260.00 | | - n/a - | 14260.00 |
| TOTAL: | | | | | \$14,260.00 |

| PAYMENT INFORMATION | | | |
|---|---------------|--|----------------------|
| NOTE: Items will appear on credit card statement as "BLM O Mining Claim". | | | |
| 1 | AMOUNT: | 14260.00 | POSTMARKED: N/A |
| | TYPE: | CREDIT CARD | RECEIVED: 08/30/2016 |
| | NAME: | PETER ROME 19551 NORTH PARK BLVD. SHAKER HEIGHTS OH 44122 US | |
| | CARD NO: | XXXXXXXXXXXX1004 | AUTH CODE: 141654 |
| | NAME ON CARD: | PETER ROME | |
| | EXPIRES: | 02/2020 | |
| | SIGNATURE: | | |

| |
|---------|
| REMARKS |
| |

This receipt was generated by the automated BLM Collections and Billing System and is a paper representation of a portion of the official electronic record contained therein.

RECEIVED
BLM AZ STATE OFFICE
2016 SEP -1 P 4: 11

PHOENIX, ARIZONA
August 30, 2016

BRETT C. ALTIER
associate attorney
direct 216.583.7426
direct fax 216.583.7427
baltier@ulmer.com

376837
379547
396777
398267
414568
416016
416638
433622
438511
438908
439008

VIA FEDEX

Bureau of Land Management
Arizona State Office
One North Central Avenue, Suite 800
Phoenix, AZ 85004-4427

RE: Change of Address for Placer Mining Bonanza, LLC and subsidiaries.


Dear Ms

Our firm represents Placer Mining Bonanza, LLC (the "Company"). The Company is also the sole member or shareholder, respectively, of the following entities:

- Bagdad Hillside, LLC;
- Black Dragon, LLC;
- Ghost Rider Mining, LLC;
- Gold Nugget Mine, LLC;
- Jackpot Minerals, LLC;
- Jackpot Placer, LLC;
- Placer Mining Corp.;
- Plomosa Sand & Gravel, LLC (collectively, the "Subsidiaries").

We are writing to confirm that the address for all of the Companies and Subsidiaries is now as follows:

c/o Ulmer & Berne LLP
1660 West 2nd Street, Suite 1100
Cleveland, Ohio 44113-1448
Attn: Peter Rome



SKYLIGHT OFFICE TOWER
1660 WEST 2ND STREET, SUITE 1100
CLEVELAND, OHIO 44113-1448

firm
216.583.7000

fax
216.583.7001

internet
www.ulmer.com

Bureau of Land Management
Notice of Change of Address
August 30, 2016
Page 2

RECEIVED
BLM AZ STATE OFFICE

2016 SEP -1 P 4:11

PHOENIX, ARIZONA

Please update the records of the Bureau of Land Management, Arizona State Office, and direct all future communications to the Company and Subsidiaries to this address.

If you have any questions or need additional information, please do not hesitate to contact me. Thank you for your assistance on this matter.

Best regards,



Brett C. Altier

List of Proprietors

JACKPOT MINERALS LLC[2327083], 16772 W BELL RD # 110-417, , SURPRISE, AZ, 853749702, C, MATCHED
JACKPOT MINERALS LLC[2401861], 1660 W 2ND ST STE 1100, , CLEVELAND, OH, 441131406, C, MATCHED

CONSOLIDATED

Select

Cancel

Run Date: 09/08/15

Run Time: 09:20 AM

**DEPARTMENT OF THE INTERIOR
BUREAU OF LAND MANAGEMENT
MINING CLAIMS**

MC Maintenance Fees Paid Through the BLM Pay Portal

CBS Receipt: 3382793

Printed For Lead File # AMC433622

Agency Tracking ID: 1441034243

Number of BLM Serial Nr: 3

Assessment Year: 2016

Paid On: 08/31/2015

Total Amount Paid: \$930.00

| Claim Name | BLM Serial No | Lead File No | Amount Paid |
|------------|---------------|--------------|-------------|
| ORO-14 | AMC433661 | AMC433622 | \$310.00 |
| ORO-15 | AMC433662 | AMC433622 | \$310.00 |
| ORO-16 | AMC433663 | AMC433622 | \$310.00 |

United States Department of the Interior
Bureau of Land Management
 BUSINESS & SUPPORT SVCS DIV
 ONE N CENTRAL AVE SUITE 800
 PHOENIX, AZ 85004 -4427
 Phone: (602) 417-9200

Receipt

No: 3382793

| | |
|--|--|
| Transaction #: 3481106 | |
| Date of Transaction: 08/31/2015 | |
| CUSTOMER: | |
| PANOS GIANNEOTIS 16772 W. BELL RD #110 SURPRISE, AZ 85374 US | |

| LINE # | QTY | DESCRIPTION | REMARKS | UNIT PRICE | TOTAL |
|---------------|------|---|---------|------------|-----------------|
| 1 | 1.00 | LOCATABLE MINERALS / MINING CLAIMS- NOT NEW-UNADJUD, ONE AUTH NO. ONLY / MINING CLAIM MONEY RECEIVED CASES: AMC433662/\$930.00 | | - n/a - | 930.00 |
| TOTAL: | | | | | \$930.00 |

| PAYMENT INFORMATION | | | | | |
|---|---------------|---|-------------|------------|--|
| NOTE: Items will appear on credit card statement as "BLM O Mining Claim". | | | | | |
| 1 | AMOUNT: | 930.00 | POSTMARKED: | N/A | |
| | TYPE: | CREDIT CARD | RECEIVED: | 08/31/2015 | |
| | NAME: | PANOS GIANNEOTIS 16772 W. BELL RD #110 SURPRISE AZ 85374 US | | | |
| | CARD NO: | XXXXXXXXXXXX3001 | AUTH CODE: | 143406 | |
| | NAME ON CARD: | PANOS GIANNEOTIS | | | |
| | EXPIRES: | 03/2016 | | | |
| | SIGNATURE: | | | | |

| |
|---------|
| REMARKS |
| |

This receipt was generated by the automated BLM Collections and Billing System and is a paper representation of a portion of the official electronic record contained therein.

433622

MAINTENANCE FEE PAYMENT

Claimant Name: Panos D. Gianneotis
 Address: 16772 W. Bell Rd #110-417
 City: Surprise State: AZ Zip: 85374
 Telephone: 310-365-0783
 E-mail address: jakehow2@msn.com
 Signature: *Panos D. Gianneotis*

RECEIVED
 BLM AZ STATE OFFICE
 PHOENIX, ARIZONA
 2015 SEP - 2 A 12: 24
 BLM
 Date
 Stamp

Check here if this is a change of address.

| LINE NO. | AMC NUMBER | CLAIM/SITE NAME | COUNTY RECORDER DATA (If available) | TWP | RNG | SEC |
|----------|------------|-----------------|-------------------------------------|-----|-----|-----|
| 1 | AMC433622 | BH-1 | | 15N | 9W | 16 |
| 2 | AMC433923 | BH-2 | | 15N | 9W | 16 |
| 3 | AMC433924 | BH-3 | | 15N | 9W | 16 |
| 4 | AMC433925 | BH-4 | | 15N | 9W | 16 |
| 5 | AMC433926 | BH-5 | | 15N | 9W | 16 |
| 6 | AMC433927 | BH-6 | | 15N | 9W | 16 |
| 7 | AMC433928 | BH-7 | | 15N | 9W | 16 |
| 8 | AMC433929 | BH-8 | 20 acres | 15N | 9W | 16 |
| 9 | AMC433930 | BH-9 | | 15N | 9W | 16 |
| 10 | AMC433931 | BH-10 | 40 acres LESS THAN 20 AC | 15N | 9W | 16 |

List additional claims on Form MCF114.

No. of Claims*: 38 x \$155 = \$11935.00
 Check No: 1277 Init. AK
 Receipt No. 3385463
 For BLM Use Only

Bureau of Land Management
 Arizona State Office
www.blm.gov/az/

* \$155 per lode mining claim, mill site, or tunnel site; and \$155 for each 20 acres or portion thereof for each placer mining claim.

Form: MCF112
Revised July 2014

*2 claims paid through payment
 partial Amc 433661 + 433662.
 overage \$620 + overpayment of
 \$310. Total refund of \$930. AT*

This form is available from the Arizona Geological Survey and may be reproduced.
 NOTIFIED OF INCORRECT AMC #
 BY MAIL 10/15/15. JR

ENTERED
 SEP 09 2015
 BY: RAM

SUPPLEMENTAL ATTACHMENT

May be used with the following forms for listing additional mining claims:

Check One.

- Affidavit of Performance of Annual Work
- Maintenance Fee Payment
- Notice of Intent to Hold Mining Claims
- Notice of Non-Liability for Labor and Materials Furnished
- Quit claim Deed

RECEIVED
BLM AZ STATE OFFICE
2015 SEP - 2 A 12: 24
PHOENIX, ARIZONA

BLM
Date
Stamp

| LINE NO. | AMC NUMBER | CLAIM/SITE NAME | COUNTY RECORDER DATA (If available) | TWP | RNG | SEC |
|----------|------------|-----------------|-------------------------------------|-----|-----|-----|
| 11 | AMC433648 | ORO-1 | | 3N | 18W | 5 |
| 12 | AMC433649 | ORO-2 | | 3N | 18W | 5 |
| 13 | AMC433650 | ORO-3 | | 3N | 18W | 5 |
| 14 | AMC433651 | ORO-4 | | 3N | 18W | 5 |
| 15 | AMC433652 | ORO-5 | | 3N | 18W | 5 |
| 16 | AMC433653 | ORO-6 | | 3N | 18W | 5 |
| 17 | AMC433654 | ORO-7 | | 3N | 18W | 5 |
| 18 | AMC433655 | ORO-8 | | 3N | 18W | 5 |
| 19 | AMC433656 | ORO-9 | | 3N | 18W | 5 |
| 20 | AMC433657 | ORO-10 | | 3N | 18W | 5 |
| 21 | AMC433658 | ORO-11 | | 3N | 18W | 5 |
| 22 | AMC433659 | ORO-12 | | 3N | 18W | 5 |
| 23 | AMC433660 | ORO-13 | | 3N | 18W | 5 |
| 24 | AMC433661 | ORO-14 | | 3N | 18W | 5 |
| 25 | AMC433662 | ORO-15 | | 3N | 18W | 5 |
| 26 | AMC433632 | BONANZA-8 | | 3N | 18W | 8 |
| 27 | AMC433633 | BONANZA-9 | | 3N | 18W | 8 |
| 28 | AMC433634 | BONANZA-1 | | 3N | 18W | 8 |
| 29 | AMC433635 | BONANZA-2 | | 3N | 18W | 8 |

*Pd through
Payment
Portal
Receipt #
382793*

Form MCF114
Revised July 2014

This form is available from the **Arizona Geological Survey** and may be reproduced.

SUPPLEMENTAL ATTACHMENT

May be used with the following forms for listing additional mining claims:

Check One.

- Affidavit of Performance of Annual Work
- Maintenance Fee Payment
- Notice of Intent to Hold Mining Claims
- Notice of Non-Liability for Labor and Materials Furnished
- Quit claim Deed

| | |
|----------------------|---|
| BLM Date Stamp | RECEIVED BLM AZ STATE OFFICE 2015 SEP - 2 A 12 25 PHOENIX, ARIZONA |
|----------------------|---|

| LINE NO. | AMC NUMBER | CLAIM/SITE NAME | COUNTY RECORDER DATA (If available) | TWP | RNG | SEC |
|----------|------------|-----------------|-------------------------------------|-----|-----|-----|
| 30 | AMC433636 | BONANZA-3 | | 3N | 18W | 8 |
| 31 | AMC433637 | BONANZA-4 | | 3N | 18W | 8 |
| 32 | AMC433638 | BONANZA-5 | | 3N | 18W | 8 |
| 33 | AMC433639 | BONANZA-6 | | 3N | 18W | 8 |
| 34 | AMC433640 | BONANZA-7 | | 3N | 18W | 8 |
| 35 | AMC433641 | BONANZA-10 | | 3N | 18W | 8 |
| 36 | AMC433642 | BONANZA-11 | | 3N | 18W | 8 |
| 37 | AMC433643 | BONANZA-12 | | 3N | 18W | 8 |
| 38 | AMC433644 | BONANZA-13 | | 3N | 18W | 8 |
| | | | | | | |
| | | | | | | |
| | | | | | | |
| | | | | | | |
| | | | | | | |
| | | | | | | |
| | | | | | | |
| | | | | | | |
| | | | | | | |
| | | | | | | |
| | | | | | | |
| | | | | | | |
| | | | | | | |
| | | | | | | |
| | | | | | | |
| | | | | | | |
| | | | | | | |

Form MCF114
Revised July 2014

This form is available from the Arizona Geological Survey and may be reproduced.

Extremely Urgent

This envelope is for use with the following services:

- UPS Next Day Air®
- UPS Worldwide Express™
- UPS 2nd Day Air®

Visit theupsstore.com or call **1-800-PICK-UPS®** (1-800-742-5877) to find a location near you.

Domestic Shipments

- To qualify for the Letter rate, UPS Express Envelopes may only contain correspondence, urgent documents, and/or electronic media, and must weigh 8 oz. or less. UPS Express Envelopes containing items other than those listed or weighing more than 8 oz. will be billed by weight.

International Shipments

- The UPS Express Envelope may be used only for documents of no commercial value. Certain countries consider electronic media as documents. Visit ups.com/importexport to verify if your shipment is classified as a document.
- To qualify for the Letter rate, the UPS Express Envelope must weigh 8 oz. or less. UPS Express Envelopes weighing more than 8 oz. will be billed by weight.

Note: Express Envelopes are not recommended for shipments of electronic media containing sensitive personal information or breakable items. Do not send cash or cash equivalent.

Apply shipping documents on this side.

Do not use this envelope for:

- UPS Ground
- UPS Standard
- UPS 3 Day Select®
- UPS Worldwide Expedited®

Visit theupsstore.com for more services.

PANOS GIANNIOTIS
 (623) 556-1238
 THE UPS STORE #4950
 STE 110
 16772 W BELL RD
 SURPRISE AZ 85374-3064

SHIP (602) 417-9200
 TO: ARIZONA STATE OFFICE
 STE 800
 1 N CENTRAL AVE

PHOENIX AZ 85004-4427

AZ 850 9-10

UPS NEXT DAY AIR SAVER
 TRACKING #: 1Z 4F8 523 13 1297 8049

1P

ISH 13.00N E2844 66.5V 07/2015

SEE LICENSE OR REVERSE regarding UPS terms, and notice of limitation of liability. Where allowed by law, shipper authorizes UPS to act as forwarding agent for export control and customs purposes. If exported from the US, shipper certifies that the commodities, technology or software voice exported from the US in accordance with the Export Administration Regulations. Diversion contrary to law is prohibited.

0.1 LBS LTR 1 OF
 SHP WT: LTR
 DATE: 31 AUG 2015



Serving you for more than 100 years
United Parcel Service.

RECEIVED
 BLM AZ STATE OFFICE

2015 SEP - 2 A 12: 22

PHOENIX, ARIZONA

010195101 4/14 United Parcel Service

The UPS Store®



Print & Business Services

ARIZONA STATE OFFICE
1 N CENTRAL AVE
STE 800
PHOENIX AZ 85004-4414

P: PURPLE S: ORANGE I: 44D
0903-6070

124F8523131297 **8049**
SAT08485 500 02 03:58:27 2015
US 8501 HIPPS 15.3.3 SAT08485sL 1500

The UPS Store®

Express envelope

theupsstore.com
theupsstorefranchise.com

United States Department of the Interior
Bureau of Land Management
 LANDS/RECREATION & PLANNING
 ONE N CENTRAL AVE
 PHOENIX, AZ 85004 -2203
 Phone: 602-417-9200

Receipt

No:

3385463

| | |
|---|--|
| Transaction #: 3483804 | |
| Date of Transaction: 09/03/2015 | |
| CUSTOMER: | |
| PANOS GIANNEOTIS 16772 W BELL RD STE 110-417 SURPRISE, AZ 85374-9702 US | |

| LINE # | QTY | DESCRIPTION | REMARKS | UNIT PRICE | TOTAL |
|---------------|------|--|---------------------------|------------|--------------------|
| 1 | 1.00 | LOCATABLE MINERALS / MINING CLAIMS-NOT NEW-UNADJUD, ONE AUTH NO. ONLY / MINING CLAIM MONEY RECEIVED CASES: AMC433622/\$11935.00 | MAINT FEE PYMNT - 38 2016 | - n/a - | 11935.00 |
| TOTAL: | | | | | \$11,935.00 |

\$930.00 REFUNDED ON 14 SEP 15

| PAYMENT INFORMATION | | | | |
|---------------------|-----------|---|-------------|------------|
| 1 | AMOUNT: | 11935.00 | POSTMARKED: | 08/31/2015 |
| | TYPE: | CHECK | RECEIVED: | 09/02/2015 |
| | CHECK NO: | 1277 | | |
| | NAME: | PLACER MINING CORPORATION 16772 W BELL RD STE 110-417 SURPRISE AZ 85374-9702 US | | |

| |
|---------|
| REMARKS |
| |

This receipt was generated by the automated BLM Collections and Billing System and is a paper representation of a portion of the official electronic record contained therein.

$$\begin{array}{r}
 35 \times 310 = 10850 \\
 1 \times 155 = \quad 155 \\
 \hline
 11,005 \text{ due}
 \end{array}$$

$$\begin{array}{r}
 11,935 \text{ Pd} \\
 - 11,005 \text{ due} \\
 \hline
 930 \text{ Refund}
 \end{array}$$



United States Department of the Interior
Bureau of Land Management
 BUSINESS & SUPPORT SVCS DIV
 ONE N CENTRAL AVE SUITE 800
 PHOENIX, AZ 85004 -4427
 Phone: (602) 417-9200

Receipt

No: 3382793

| | |
|--|--|
| Transaction #: 3481106 | |
| Date of Transaction: 08/31/2015 | |
| CUSTOMER: | |
| PANOS GIANNEOTIS 16772 W. BELL RD #110 SURPRISE, AZ 85374 US | |

| LINE # | QTY | DESCRIPTION | REMARKS | UNIT PRICE | TOTAL |
|---------------|------|---|---------|------------|-----------------|
| 1 | 1.00 | LOCATABLE MINERALS / MINING CLAIMS- NOT NEW-UNADJUD, ONE AUTH NO. ONLY / MINING CLAIM MONEY RECEIVED CASES: AMC433662/\$930.00 | | - n/a - | 930.00 |
| TOTAL: | | | | | \$930.00 |

| PAYMENT INFORMATION | | | | | |
|---|---------------|---|-------------|------------|--|
| NOTE: Items will appear on credit card statement as "BLM O Mining Claim". | | | | | |
| 1 | AMOUNT: | 930.00 | POSTMARKED: | N/A | |
| | TYPE: | CREDIT CARD | RECEIVED: | 08/31/2015 | |
| | NAME: | PANOS GIANNEOTIS 16772 W. BELL RD #110 SURPRISE AZ 85374 US | | | |
| | CARD NO: | XXXXXXXXXXXX3001 | AUTH CODE: | 143406 | |
| | NAME ON CARD: | PANOS GIANNEOTIS | | | |
| | EXPIRES: | 03/2016 | | | |
| | SIGNATURE: | | | | |

| REMARKS |
|---------|
| |

This receipt was generated by the automated BLM Collections and Billing System and is a paper representation of a portion of the official electronic record contained therein.

CBS Export Results Report

Include Resolved Records

Record Status

- Error Records (E/M/I)
- Accepted Records (A/W)
- "On Hold" Records (H)
- All Records (for s/n or receipt nr)
- Exported, No Results From CBS
- New (not yet exported)

Search Criteria

Enter export Date (mm/dd/yyyy)

Serial Number match (optional)

Receipt Nr (optional)

Export Nr (exclusive)

LR2000 User (defaults to login)

Responsible Area (Errors Only)

- User (U,X)
- Programmer (P,X)
- All (U,P,X)

[User Guide](#)

Printable Format (legal/landscape)

| Resend? | Export Nr | A/D | Serial Nr | Mult | Code | \$ Amount | Remarks | Receipt Nr | LR2000 User | #Msg | Resolved? | OK | Stat1 | Area | CBS Msg |
|--------------------------|-----------|-----|-----------|------|------|-----------|------------|------------|-------------|------|--------------------------|----|-------|------|---------|
| <input type="checkbox"/> | 5155120 | A | AMC433661 | | 782 | 310.00 | 2016;\$310 | 3382793 | PAYPORT | 1 | <input type="checkbox"/> | | A | | ACCPT |
| <input type="checkbox"/> | 5155121 | A | AMC433662 | | 782 | 310.00 | 2016;\$310 | 3382793 | PAYPORT | 1 | <input type="checkbox"/> | | A | | ACCPT |
| <input type="checkbox"/> | 5155122 | A | AMC433663 | | 782 | 310.00 | 2016;\$310 | 3382793 | PAYPORT | 1 | <input type="checkbox"/> | | A | | ACCPT |

Authorized Date09/14/2015

Instructions to Accounts AZ BLM REFUND \$930.00 TO PANOS GIANNEOTIS FOR
OVERPAYMENT ON AMC433622 RECEIPT #3385463. IR

Login ID6771

Entry Date09/14/2015

Total Amount\$930.00

NOTICE!!

These documents have been scanned!

Do not place un-scanned documents beneath this notice!

Do not remove this notice from this file!

GPO Jacket No. 560-102
Print Order 61540
Rise Business Services, LLC
Job=AZ15 5/8/2019



Box Number= AZ15024



Claim Begin-End: AMC433622-AMC433663

5 Miscellaneous



AZ15024-8

AMC433502-AMC433786

Authorized Date 10/05/2015

Instructions to Accounts AZ BLM REFUND \$930.00 TO PLACER MINING CORPORATION FOR
OVERPAYMENT ON AMC433622 RECEIPT #3385463. IR

Login ID 6771

Entry Date 10/05/2015

Total Amount \$930.00

NOTICE!!

These documents have been scanned!

Do not place un-scanned documents beneath this notice!

Do not remove this notice from this file!

GPO Jacket No. 560-102
Print Order 61540
Rise Business Services, LLC
Job=AZ15 5/8/2019



Box Number= AZ15024



Claim Begin-End: AMC433622-AMC433663

6 Location Notices-Amendments and Supporting Documents



AZ15024-8 AMC433502-AMC433786

MINING CLAIM STATUS REPORT

Data Entered: 08/14/15

MTP Checked By: 08/14/15

GEO Checked By: 08/14/15

LEAD SERIAL NUMBER: AMC 433622 thru AMC 433663

NUMBER OF CLAIMS & TYPE:

LODE _____
 PLACER _____
42 ASSOCIATION PLACER
 MILL SITE _____
 TUNNEL SITE _____

CHARGES:

Location Fee @ \$37 = \$ \$1,354
 Processing Fee @ \$20 = \$ \$840
 Maintenance Fee @ \$155 = \$ \$6,510
 Add'l Maint Fee for Assoc Placer = \$ 412 @ \$155 = \$6,355
SUBTOTAL \$ \$8,904
 Other Fees \$ _____
 Other Fees \$ _____
TOTAL \$ \$15,259

TOTAL ACREAGE: _____ Per Claim
(Placer Only)

NUMBER OF LOCATORS: _____

DOCUMENTS RECEIVED VIA: Over-the-Counter Mail TIMELY FILED: Yes No

LEGAL DESCRIPTION: *Accepted as mail*
 T 15N R 9W SEC 16
 T 3N R 18W SEC 5, 8
 T _____ R _____ SEC _____
 T _____ R _____ SEC _____
 T _____ R _____ SEC _____

BLM FOREST SERVICE SUBJ TO PL 359: Yes No
WILDERNESS AREA

SPLIT ESTATE: N/A SX PX OTHER
SRHA Was proper Notice filed if located on SHRA Land? Yes No

RECONVEYED MINERALS ON BLM LAND REQUIRE OPENING ORDER FROM 1944 TO 1993:

Open to Entry On _____ N/A

COMMENTS/STATUS: VOID PARTIALLY VOID PVT MINERALS WITHDRAWN LANDS
 OTHER AMENDMENTS FILED ON 6/27/16 TO REDUCE CLAIMS TO 20 ACRES.
AMC 433622-628; AMC 433630-644 and AMC 433648-663 = WERE ALL AMENDED.
40 + 2 = 42

AMC 433622

USED MAP ON AMC 433622 FOR LLD, SE 1/4 NW 1/4.

Claimant acknowledges that portions of the following claim(s) site(s) may be void or voidable.

Printed Name of Claimant _____ Signature of Claimant _____

*****FINAL ADJUDICATION*****

DATE 1/6/2015 INITIALS RE adjudicated only
1/13/2016 Rm AMC 433645-
 AMC 433647
 for NO 2016 Filing

County Recorder Space:

ENTERED JUL 14 2016

CLAIM AMENDED TO REDUCE TO 20 ACRES.

R#3594259; submitted on 6/27/2016. PB

PB

LOCATION NOTICE PLACER MINING CLAIM AMENDED TO REDUCE ACREAGE

NOTICE IS HEREBY GIVEN that the BH- / placer mining claim (AMC 4336 22) has been located by Placer Mining Bonanza, LLC, whose current mailing address is: c/o Peter A. Rome, Esq., Ulmer & Berne LLP, 1660 W. 2nd Street, Suite 1100, Cleveland, Ohio 44113-1448, and phone number is (917) 428-1320.

This Notice is being filed to amend the acreage of this claim as set forth herein.

The general course of the claim is east to west and is situated in Yavapai County, Arizona.

This claim is 1320 feet in length and 660 feet in width. This claim runs from the location monument on which this location notice is posted. This claim is marked by four monuments, one at each corner of the claim. The location monument on which this Notice is posted is situated within:

Township 15 North, Range 09 West, Section 16, Quarter Section: E 1/2 of SE 1/4 of NW 1/4

Yavapai County, Arizona, Gila and Salt River Base and Meridian. This claim is 40 acres in size.

Amc 433622

The locality of this claim with reference to some natural object or permanent monument and additional information (if any) concerning its locality is as follows: Section Marker and natural stone with wood post.

Dated and posted on the ground this 24 day of June, 2016.

PLACER MINING BONANZA, LLC

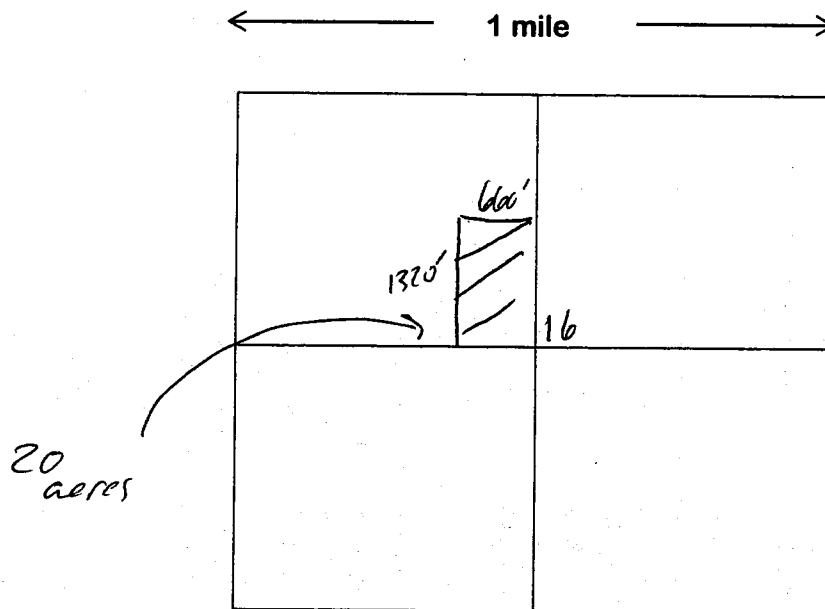
By: Brett Altier
Its: Attorney In Fact

Map on following page

RECEIVED
BLM AZ STATE OFFICE
2016 JUN 27 P 1:42
PHOENIX, ARIZONA

MINING CLAIM MAP

Lode Placer



Scale = 1" = 2000 feet

1. The above map depicts the BH-1 mining claim, which is located in Section(s) 16, Township 15 N, Range 9 W, Gila & Salt Base Line Meridian, Yavapai County, Arizona.
2. The types of corner and location monuments used are as follows: Natural rock and wood post.
3. The bearings and distances in degrees and feet between claim corners are as depicted on the map.

Signature Brett Allen / Attorney In Fact

2223178(amended)

RECEIVED
BLM AZ STATE OFFICE
2016 JUN 27 P 1:43
PHOENIX, ARIZONA

County Recorder Space:

Panos D. Giannetis
16772 W. Bell RD #110-417
Surprise, AZ 85374 (310)365-0783

LOCATION NOTICE PLACER MINING CLAIM

THIS CLAIM TRANSFERED TO ONE OWNER:
CLAIM AMENDED TO REDUCE TO 20 ACRES.
R#3594259; submitted on 6/27/2016. PB

NOTICE IS HEREBY GIVEN that the BH-1 placer mining claim has been

Located by Panos D. Giannetis and Denise E. Giannetis, whose current mailing address is; 16772 W. Bell RD #110-417, Surprise, AZ 85374, and phone number (310)365-0783.

The general course of the claim is east to west and is situated in Yavapai County, Arizona.

This claim is 1320' feet in length and 1320' feet in width. This claim runs from the location monument on which this location notice is posted. This claim is marked by four monuments, one at each corner of the claim. The location monument on which this Notice is posted is situated within:

Township 15 North, Range 09 West, Section 16, Quarter Section: SE 1/4 SW 1/4

Yavapai County, Arizona. Gila & Salt River Base and Meridian. This claim is 40 acres in size.

The locality of this claim with reference to some natural object or permanent monument and additional information (if any) concerning its locality is as follows: Section Marker and natural stone with wood post.

Dated and posted on the ground this 10TH day of June, 2015.

Panos D. Giannetis 

Denise E. Giannetis 

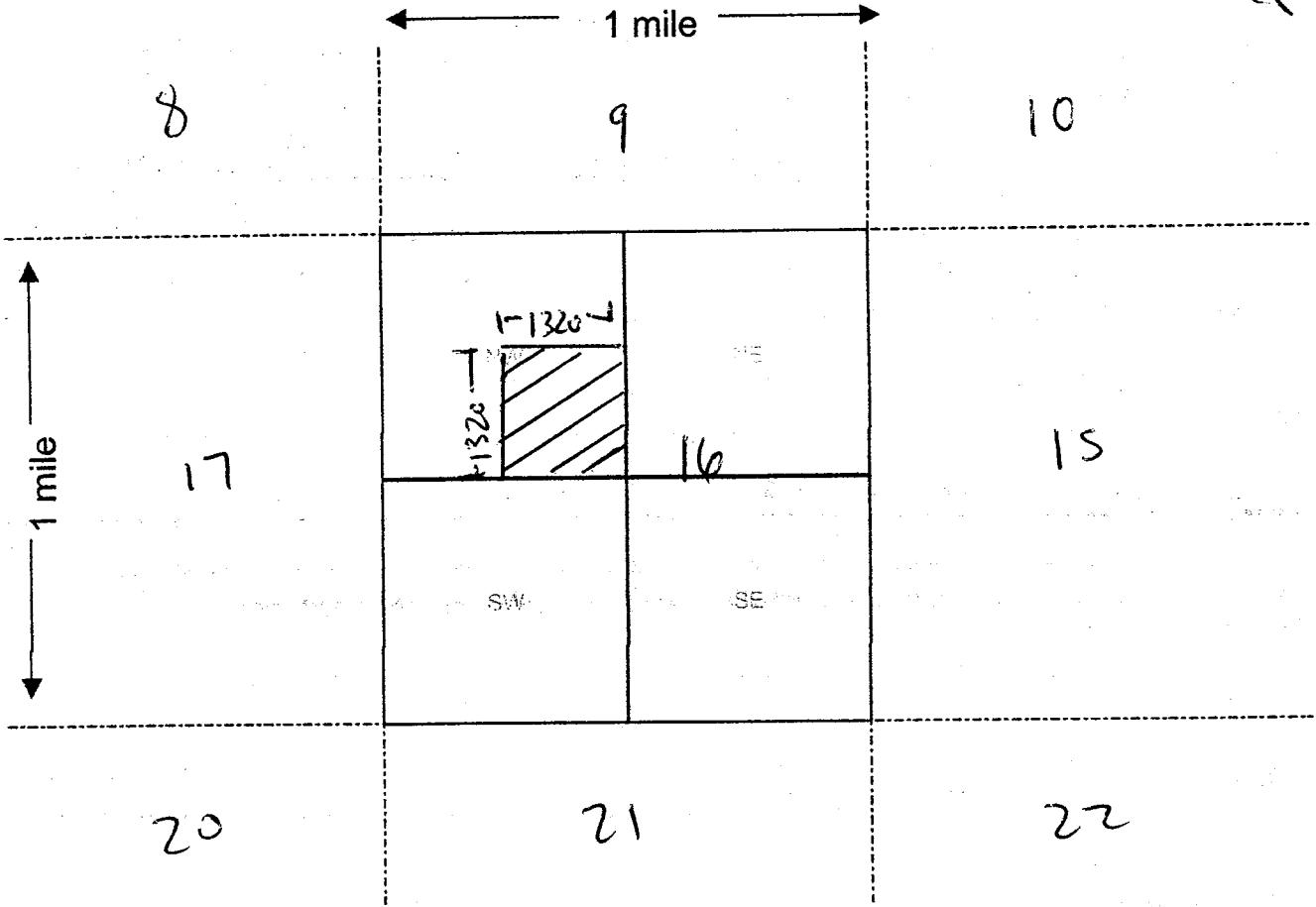
RECEIVED
B.L.M. AZ STATE OFFICE
2015 AUG -5 P 12: 26
PHOENIX, AZ

AMC4336221

Map on reverse side

MINING CLAIM MAP

Lode () Placer (X)



Scale : 1" = 2000 feet



1. The above map depicts the BH-1 mining claim, which is located in Section (s) 16, Township 15 N, Range 9 W, Gila & Salt Base Line Meridian, YAVAPAI County, Arizona.

2. The type of corner and location monuments used are as follows: Natural Rock & Wood Post

3. The bearings and distances in degrees and feet between claim corners are as depicted on the map.

Signature Pam DeWitt

County Recorder Space:

ENTERED JUL 14 2016

CLAIM AMENDED TO REDUCE TO 20 ACRES.
R#3594259; submitted on 6/27/2016. PB

LOCATION NOTICE PLACER MINING CLAIM AMENDED TO REDUCE ACREAGE

NOTICE IS HEREBY GIVEN that the BH-2 placer mining claim (AMC 4336 23) has been located by Placer Mining Bonanza, LLC, whose current mailing address is: c/o Peter A. Rome, Esq., Ulmer & Berne LLP, 1660 W. 2nd Street, Suite 1100, Cleveland, Ohio 44113-1448, and phone number is (917) 428-1320.

This Notice is being filed to amend the acreage of this claim as set forth herein.

The general course of the claim is east to west and is situated in Yavapai County, Arizona.

This claim is 1320 feet in length and 660 feet in width. This claim runs from the location monument on which this location notice is posted. This claim is marked by four monuments, one at each corner of the claim. The location monument on which this Notice is posted is situated within:

Township 15 North, Range 09 West, Section 16, Quarter Section: W 1/2 of SW 1/4 of NE 1/4

Yavapai County, Arizona, Gila and Salt River Base and Meridian. This claim is 40 acres in size.

The locality of this claim with reference to some natural object or permanent monument and additional information (if any) concerning its locality is as follows: Section Marker and natural stone with wood post.

Dated and posted on the ground this 24 day of June, 2016.

PLACER MINING BONANZA, LLC

By: Brett Ulmer
Its: Attorney In Fact

Map on following page

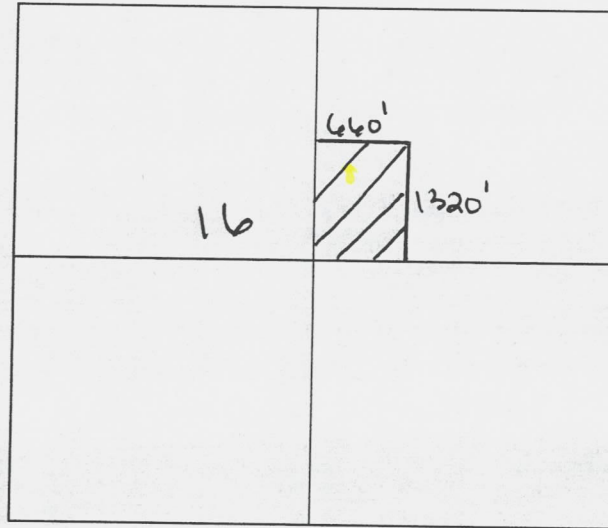
RECEIVED
BLM AZ STATE OFFICE
2016 JUN 27 P 1:43
PHOENIX, ARIZONA

AMC 433623

MINING CLAIM MAP

Lode Placer

← 1 mile →



Scale = 1" = 2000 feet

1. The above map depicts the BH- 2 mining claim, which is located in Section(s) 16, Township 15 N, Range 9 W, Gila & Salt Base Line Meridian, Yavapai County, Arizona.
2. The types of corner and location monuments used are as follows: Natural rock and wood post.
3. The bearings and distances in degrees and feet between claim corners are as depicted on the map.

Signature Bruce Alter Attorney In Fact

RECEIVED
BLM AZ STATE OFFICE
2016 JUN 27 P 1:43
PHOENIX, ARIZONA

County Recorder Space:

Panos D. Giannetis
16772 W. Bell RD #110-417
Surprise, AZ 85374 (310)365-0783

LOCATION NOTICE PLACER MINING CLAIM

THIS CLAIM TRANSFERED TO ONE OWNER:
CLAIM AMENDED TO REDUCE TO 20 ACRES.
R#3594259; submitted on 6/27/2016. PB

NOTICE IS HEREBY GIVEN that the BH-2 placer mining claim has been
Located by Panos D. Giannetis and Denise E. Giannetis, whose current mailing address is; 16772 W. Bell RD #110-417, Surprise, AZ 85374, and phone number (310)365-0783.

The general course of the claim is east to west and is situated in Yavapai County, Arizona.

This claim is 1320' feet in length and 1320' feet in width. This claim runs from the location monument on which this location notice is posted. This claim is marked by four monuments, one at each corner of the claim. The location monument on which this Notice is posted is situated within:

Township 15 North, Range 09 West, Section 16, Quarter Section: SW 1/4 NE 1/4
Yavapai County, Arizona. Gila & Salt River Base and Meridian. This claim is 40 acres in size.

The locality of this claim with reference to some natural object or permanent monument and additional information (if any) concerning its locality is as follows: Section Marker and natural stone with wood post.

Dated and posted on the ground this 10TH day of June, 2015.

Panos D. Giannetis *Panos D. Giannetis*

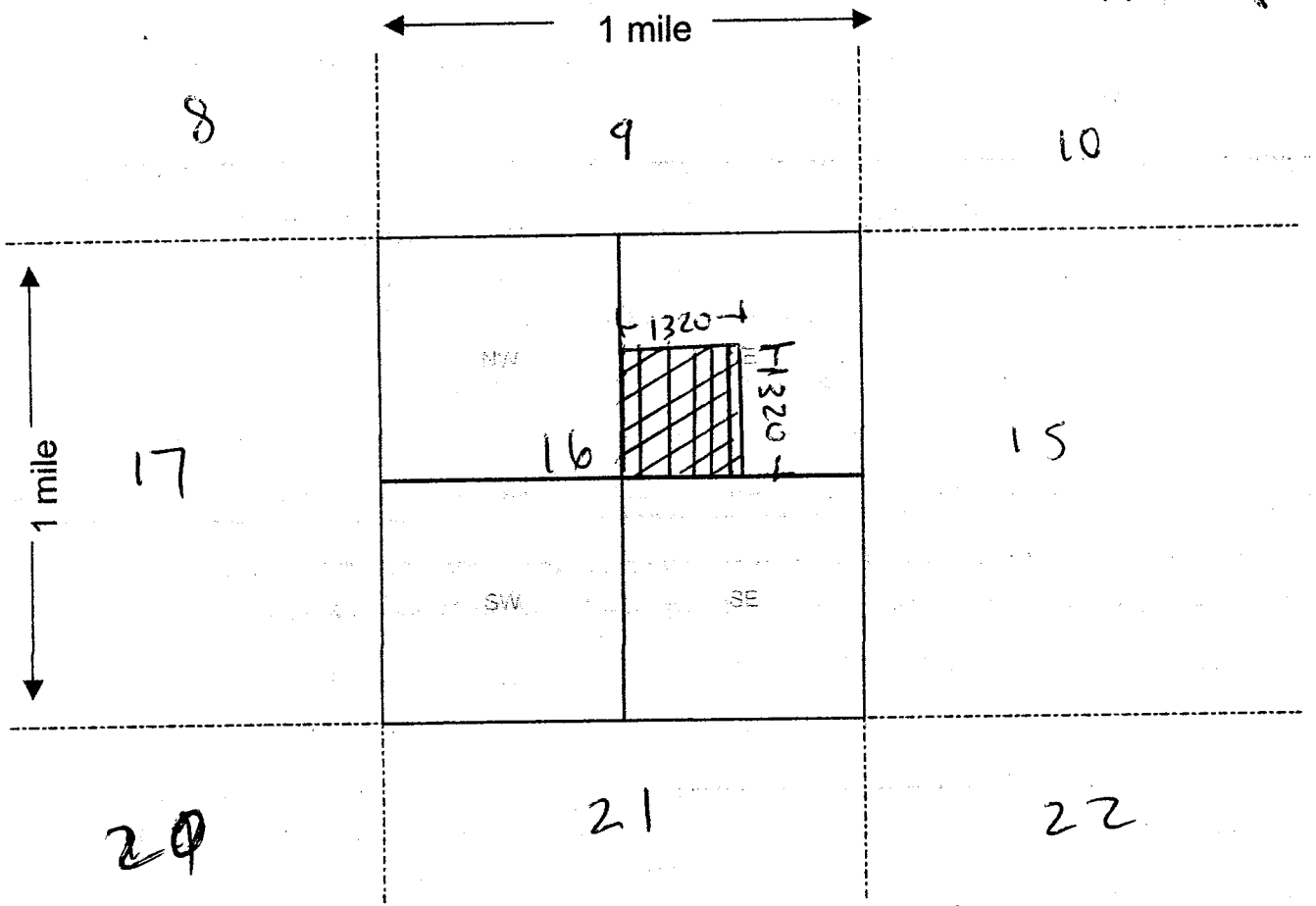
Denise E. Giannetis *Denise E. Giannetis*

RECEIVED
B.L.M. AZ STATE OFFICE
2015 AUG -5 P 12: 26
PHOENIX, AZ

AMC433623

MINING CLAIM MAP

Lode () Placer



Scale : 1" = 2000 feet



1. The above map depicts the BH-2 mining claim, which is located in Section (s) 16, Township 15 N, Range 9 W, Gila & Salt Base Line Meridian, YAVAPAI County, Arizona.

2. The type of corner and location monuments used are as follows: Natural Rock & Wood Post

3. The bearings and distances in degrees and feet between claim corners are as depicted on the map.

Signature *Paul M. Smith*

County Recorder Space:

ENTERED JUL 14 2016

CLAIM AMENDED TO REDUCE TO 20 ACRES.
R#3594259; submitted on 6/27/2016. PB

LOCATION NOTICE PLACER MINING CLAIM AMENDED TO REDUCE ACREAGE

NOTICE IS HEREBY GIVEN that the BH- 3 placer mining claim (AMC 4336 24) has been located by Placer Mining Bonanza, LLC, whose current mailing address is: c/o Peter A. Rome, Esq., Ulmer & Berne LLP, 1660 W. 2nd Street, Suite 1100, Cleveland, Ohio 44113-1448, and phone number is (917) 428-1320.

This Notice is being filed to amend the acreage of this claim as set forth herein.

The general course of the claim is east to west and is situated in Yavapai County, Arizona.

This claim is 1320 feet in length and 660 feet in width. This claim runs from the location monument on which this location notice is posted. This claim is marked by four monuments, one at each corner of the claim. The location monument on which this Notice is posted is situated within:

Township 15 North, Range 09 West, Section 16, Quarter Section: E 1/2 of NW 1/4 of SW 1/4

Yavapai County, Arizona, Gila and Salt River Base and Meridian. This claim is ²⁰~~40~~ acres in size.

AMC 433624

The locality of this claim with reference to some natural object or permanent monument and additional information (if any) concerning its locality is as follows: Section Marker and natural stone with wood post.

Dated and posted on the ground this 24 day of June, 2016.

PLACER MINING BONANZA, LLC

By: Brett Altier
Its: Attorney In Fact

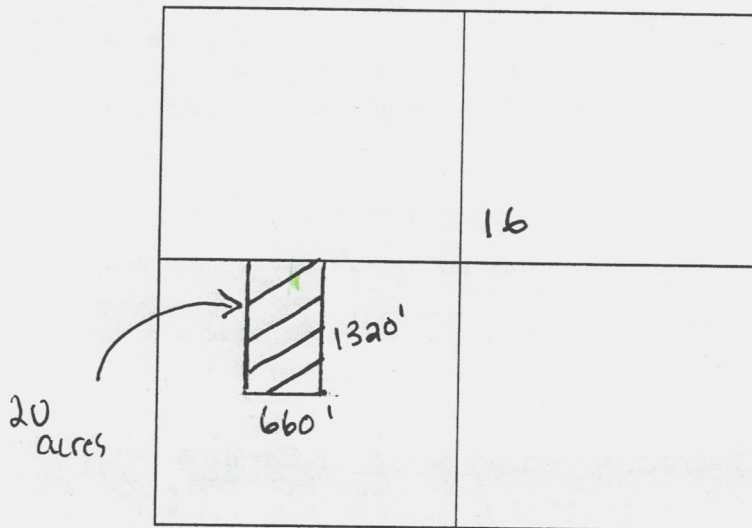
Map on following page

RECEIVED
BLM AZ STATE OFFICE
2016 JUN 27 P 1:43
PHOENIX, ARIZONA

MINING CLAIM MAP

Lode Placer

← 1 mile →



Scale = 1" = 2000 feet

1. The above map depicts the BH-3 mining claim, which is located in Section(s) 16, Township 15 N, Range 9 W, Gila & Salt Base Line Meridian, Yavapai County, Arizona.
2. The types of corner and location monuments used are as follows: natural rock and wood post.
3. The bearings and distances in degrees and feet between claim corners are as depicted on the map.

Signature Bruce Allen / Attorney In Fact

2223181(new)

RECEIVED
BLM AZ STATE OFFICE
PHOENIX, ARIZONA
2016 JUN 27 P 1:43

County Recorder Space:

Panos D. Giannetis
16772 W. Bell RD #110-417
Surprise, AZ 85374 (310)365-0783

LOCATION NOTICE PLACER MINING CLAIM

THIS CLAIM TRANSFERED TO ONE OWNER:
CLAIM AMENDED TO REDUCE TO 20 ACRES.
R#3594259; submitted on 6/27/2016. PB

NOTICE IS HEREBY GIVEN that the BH-3 placer mining claim has been

Located by Panos D. Giannetis and Denise E. Giannetis, whose current mailing address is; 16772 W. Bell RD #110-417, Surprise, AZ 85374, and phone number (310)365-0783.

The general course of the claim is east to west and is situated in Yavapai County, Arizona.

This claim is 1320' feet in length and 1320' feet in width. This claim runs from the location monument on which this location notice is posted. This claim is marked by four monuments, one at each corner of the claim. The location monument on which this Notice is posted is situated within:

Township 15 North, Range 09 West, Section 16, Quarter Section: NW 1/4 SW 1/4

Yavapai County, Arizona. Gila & Salt River Base and Meridian. This claim is 40 acres in size.

The locality of this claim with reference to some natural object or permanent monument and additional information (if any) concerning its locality is as follows: Section Marker and natural stone with wood post.

Dated and posted on the ground this 10TH day of June, 2015.

Panos D. Giannetis *Panos D. Giannetis*

Denise E. Giannetis *Denise E. Giannetis*

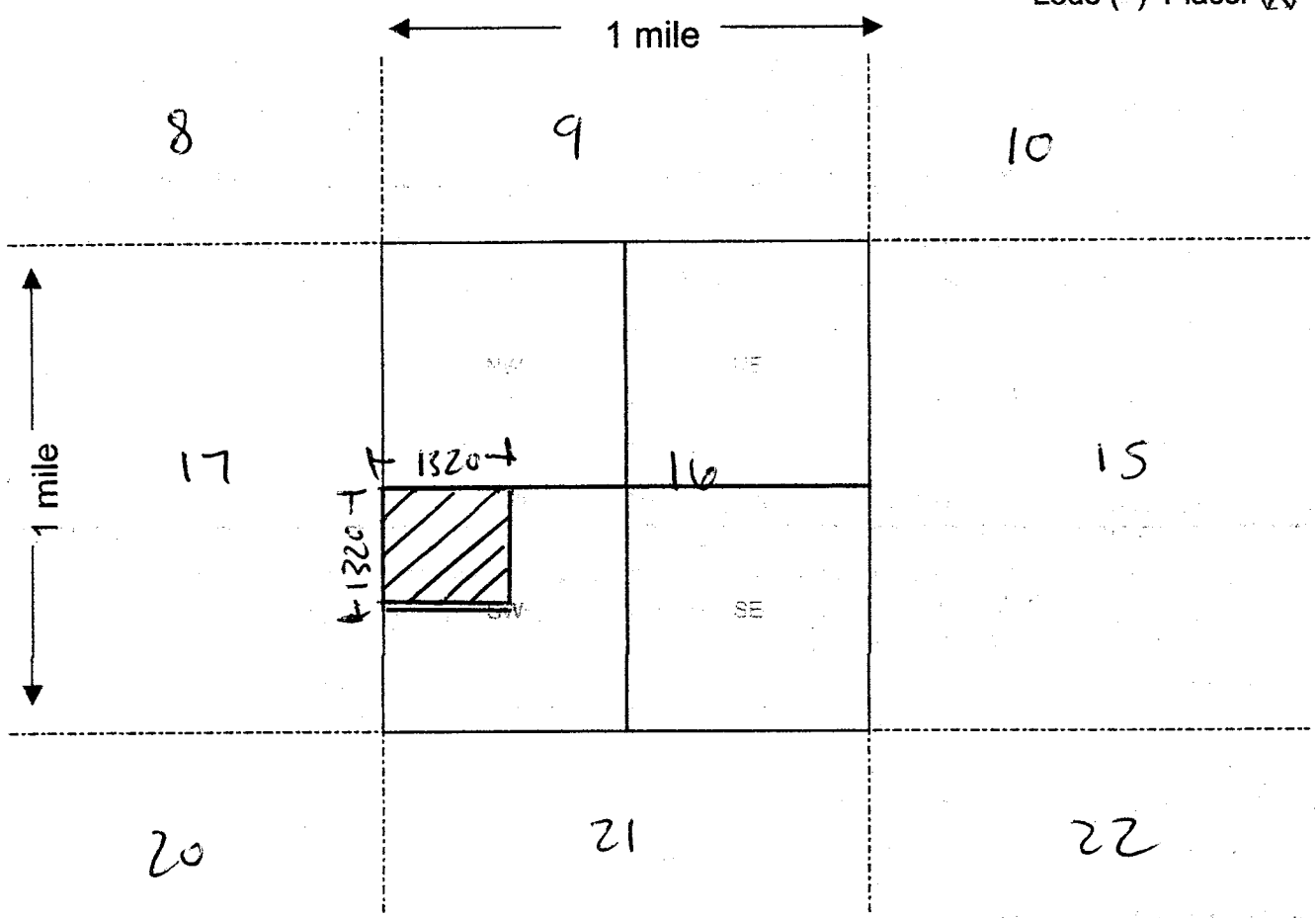
RECEIVED
B.L.M. AZ STATE OFFICE
2015 AUG -5 P 12:26
PHOENIX, AZ

AMC 433624

Map on reverse side

MINING CLAIM MAP

Lode () Placer (X)



Scale : 1" = 2000 feet

1. The above map depicts the BH-3 mining claim, which is located in Section (s) 16, Township 15 N, Range 9 W, Gila & Salt Base Line Meridian, YAVAPAI County, Arizona.

2. The type of corner and location monuments used are as follows: Natural Rock & Wood Post

3. The bearings and distances in degrees and feet between claim corners are as depicted on the map.

Signature Ram D. [Signature]

County Recorder Space:

ENTERED JUL 14 2016
CLAIM AMENDED TO REDUCE TO 20 ACRES.
R#3594259; submitted on 6/27/2016. PB

LOCATION NOTICE PLACER MINING CLAIM AMENDED TO REDUCE ACREAGE

NOTICE IS HEREBY GIVEN that the BH- 4 placer mining claim (AMC 4336 25) has been located by Placer Mining Bonanza, LLC, whose current mailing address is: c/o Peter A. Rome, Esq., Ulmer & Berne LLP, 1660 W. 2nd Street, Suite 1100, Cleveland, Ohio 44113-1448, and phone number is (917) 428-1320.

This Notice is being filed to amend the acreage of this claim as set forth herein.

The general course of the claim is east to west and is situated in Yavapai County, Arizona.

This claim is 1320 feet in length and 660 feet in width. This claim runs from the location monument on which this location notice is posted. This claim is marked by four monuments, one at each corner of the claim. The location monument on which this Notice is posted is situated within:

Township 15 North, Range 09 West, Section 16, Quarter Section: Lot 2, E¹/₂ of NE¹/₄ of SW¹/₄
Yavapai County, Arizona, Gila and Salt River Base and Meridian. This claim is ~~40~~ 18.53 acres in size.

The locality of this claim with reference to some natural object or permanent monument and additional information (if any) concerning its locality is as follows: Section Marker and natural stone with wood post.

Dated and posted on the ground this 24 day of June, 2016.

PLACER MINING BONANZA, LLC

By: Brett Albano
Its: Attorney In Fact

Map on following page

RECEIVED
BLM AZ STATE OFFICE
2016 JUN 27 P 1:43
PHOENIX, ARIZONA

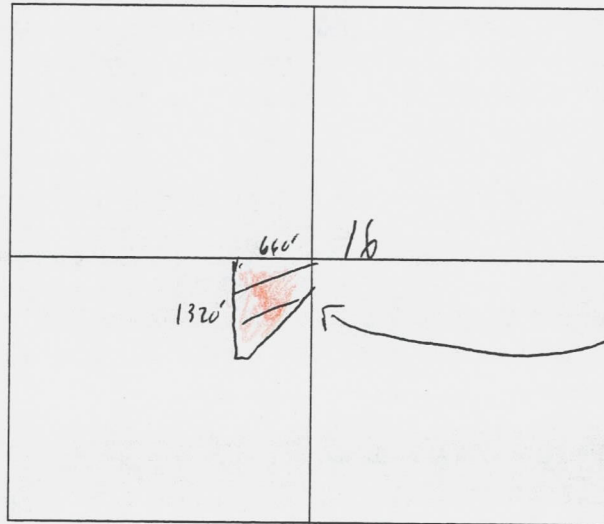
AMC 433625

MINING CLAIM MAP

ENTERED JUL 1 1987

Lode Placer

← 1 mile →



Lot 2
18.53 acres

Scale = 1" = 2000 feet

1. The above map depicts the BH-4 mining claim, which is located in Section(s) 16, Township 15 N, Range 9 W, Gila & Salt Base Line Meridian, Yavapai County, Arizona.
2. The types of corner and location monuments used are as follows: Natural rock and wood post.
3. The bearings and distances in degrees and feet between claim corners are as depicted on the map.

Signature Brett Altus / Attorney In Fact

RECEIVED
BLM AZ STATE OFFICE
2016 JUN 27 P 1:43
PHOENIX, ARIZONA

County Recorder Space:

Panos D. Giannetis
16772 W. Bell RD #110-417
Surprise, AZ 85374 (310)365-0783

LOCATION NOTICE PLACER MINING CLAIM

THIS CLAIM TRANSFERED TO ONE OWNER:
CLAIM AMENDED TO REDUCE TO 20 ACRES.
R#3594259; submitted on 6/27/2016. PB

NOTICE IS HEREBY GIVEN that the BH-4 placer mining claim has been

Located by Panos D. Giannetis and Denise E. Giannetis, whose current mailing address is; 16772 W. Bell RD #110-417, Surprise, AZ 85374, and phone number (310)365-0783.

The general course of the claim is east to west and is situated in Yavapai County, Arizona.


This claim is 1320' feet in length and 1320' feet in width. This claim runs from the location monument on which this location notice is posted. This claim is marked by four monuments, one at each corner of the claim. The location monument on which this Notice is posted is situated within:

Township 15 North, Range 09 West, Section 16, Quarter Section: LOT 2, NE 1/4 SW 1/4
38.53
Yavapai County, Arizona. Gila & Salt River Base and Meridian. This claim is 40 acres in size.

The locality of this claim with reference to some natural object or permanent monument and additional information (if any) concerning its locality is as follows: Section Marker and natural stone with wood post.

Dated and posted on the ground this 10TH day of June, 2015.

Panos D. Giannetis 

Denise E. Giannetis 

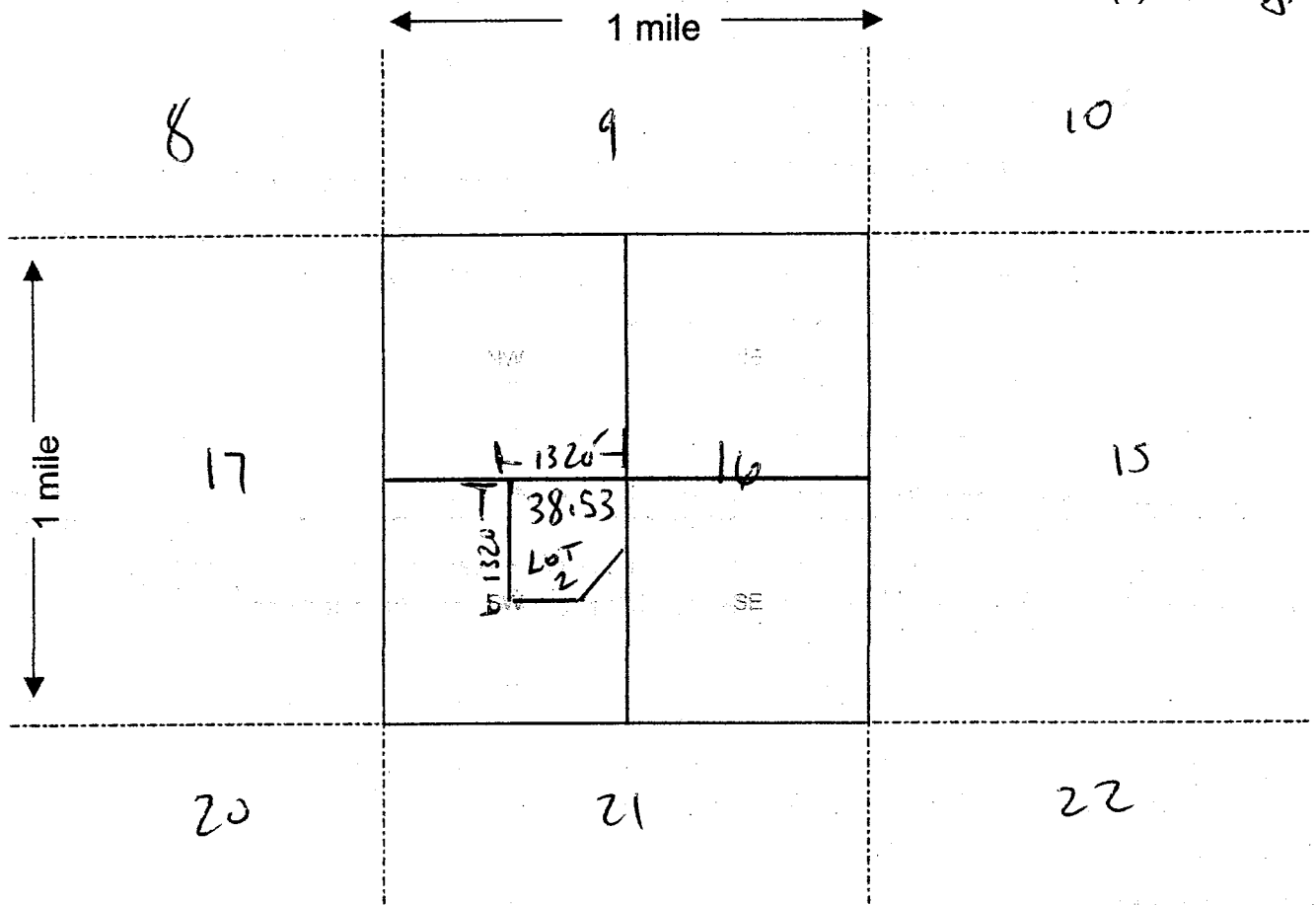
RECEIVED
B.L.M. AZ STATE OFFICE
2015 AUG -5 P 12: 26
PHOENIX, AZ

AMC433625

Map on reverse side

MINING CLAIM MAP

Lode () Placer (X)



Scale : 1" = 2000 feet



1. The above map depicts the BH-4 mining claim, which is located in Section (s) 16, Township 15 N, Range 9 W, Gila & Salt Base Line Meridian, YAVAPAI County, Arizona.

2. The type of corner and location monuments used are as follows: Natural Rock & Wood Post

3. The bearings and distances in degrees and feet between claim corners are as depicted on the map.

Signature Pam D. [Signature]

County Recorder Space:

ENTERED JUL 14 2016

CLAIM AMENDED TO REDUCE TO 20 ACRES.

R#3594259; submitted on 6/27/2016. PB

LOCATION NOTICE PLACER MINING CLAIM AMENDED TO REDUCE ACREAGE

NOTICE IS HEREBY GIVEN that the BH- 5 placer mining claim (AMC 4336 26) has been located by Placer Mining Bonanza, LLC, whose current mailing address is: c/o Peter A. Rome, Esq., Ulmer & Berne LLP, 1660 W. 2nd Street, Suite 1100, Cleveland, Ohio 44113-1448, and phone number is (917) 428-1320.

This Notice is being filed to amend the acreage of this claim as set forth herein.

The general course of the claim is east to west and is situated in Yavapai County, Arizona.

This claim is 1320 feet in length and 660 feet in width. This claim runs from the location monument on which this location notice is posted. This claim is marked by four monuments, one at each corner of the claim. The location monument on which this Notice is posted is situated within:

Township 15 North, Range 09 West, Section 16, Quarter Section: Part of Lot 1, W 1/2 of NW 1/4 of SE 1/4

Yavapai County, Arizona, Gila and Salt River Base and Meridian. This claim is ~~40~~ 10.62 acres in size.

AMC 433626

The locality of this claim with reference to some natural object or permanent monument and additional information (if any) concerning its locality is as follows: Section Marker and natural stone with wood post.

Dated and posted on the ground this 24 day of June, 2016.

PLACER MINING BONANZA, LLC

By: Brett Clark
Its: Attorney In Fact

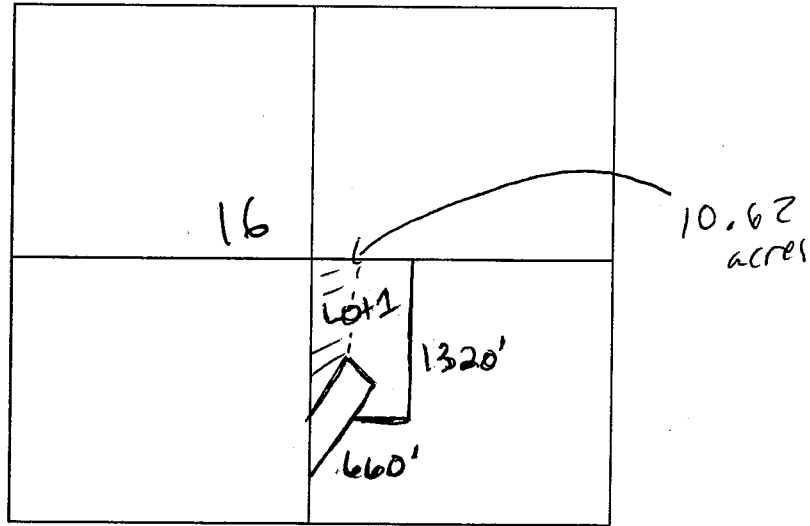
Map on following page

RECEIVED
BLM AZ STATE OFFICE
2016 JUN 27 P 1:43
PHOENIX, ARIZONA

MINING CLAIM MAP

Lode Placer

← 1 mile →



1. The above map depicts the BH-5 mining claim, which is located in Section(s) 16, Township 15 N, Range 9 W, Gila & Salt Base Line Meridian, Yavapai County, Arizona.
2. The types of corner and location monuments used are as follows: Natural rock and wood post.
3. The bearings and distances in degrees and feet between claim corners are as depicted on the map.

Signature *Scott M. [unclear] Attorney In Fact*

RECEIVED
BIM AZ STATE OFFICE
2016 JUN 27 P 1:43
PHOENIX, ARIZONA

County Recorder Space:

Panos D. Giannetis
16772 W. Bell RD #110-417
Surprise, AZ 85374 (310)365-0783

LOCATION NOTICE PLACER MINING CLAIM

THIS CLAIM TRANSFERED TO ONE OWNER:
CLAIM AMENDED TO REDUCE TO 20 ACRES.
R#3594259; submitted on 6/27/2016. PB

NOTICE IS HEREBY GIVEN that the BH-S placer mining claim has been

Located by Panos D. Giannetis and Denise E. Giannetis, whose current mailing address is; 16772 W. Bell RD #110-417, Surprise, AZ 85374, and phone number (310)365-0783.

The general course of the claim is east to west and is situated in Yavapai County, Arizona.

This claim is 1320' feet in length and 1320' feet in width. This claim runs from the location monument on which this location notice is posted. This claim is marked by four monuments, one at each corner of the claim. The location monument on which this Notice is posted is situated within:

Township 15 North, Range 09 West, Section 16, Quarter Section: LOT 1, NW 1/4 SE 1/4
Yavapai County, Arizona. Gila & Salt River Base and Meridian. This claim is ^{30.62}~~40~~ acres in size.

The locality of this claim with reference to some natural object or permanent monument and additional information (if any) concerning its locality is as follows: Section Marker and natural stone with wood post.

Dated and posted on the ground this 10TH day of June, 2015.

Panos D. Giannetis 

Denise E. Giannetis 

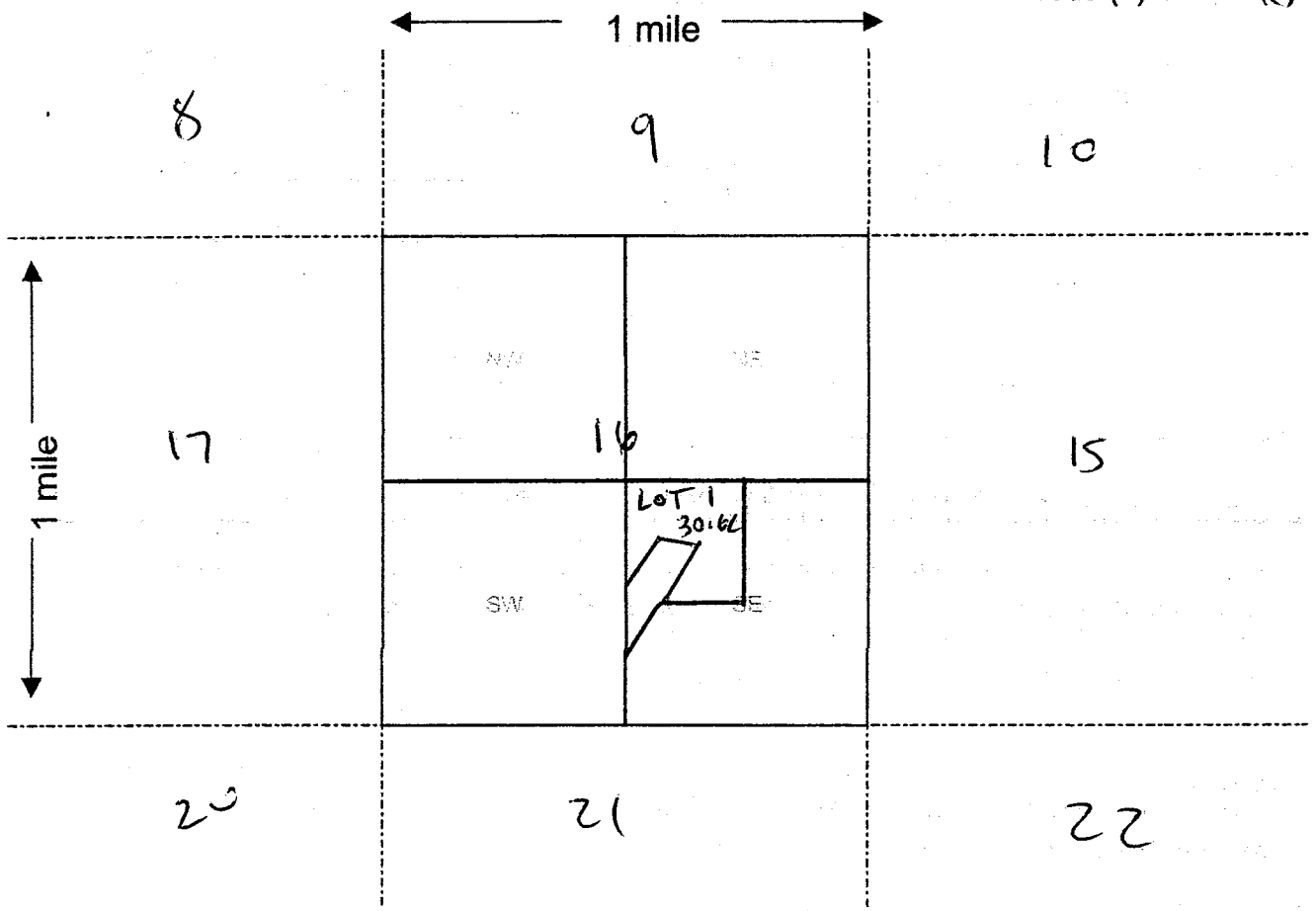
RECEIVED
B.L.M. AZ STATE OFFICE
2015 AUG -5 P 12: 26
PHOENIX, AZ

AMC433626

Map on reverse side

MINING CLAIM MAP

Lode () Placer (x)



Scale : 1" = 2000 feet



1. The above map depicts the BH-5 mining claim, which is located in Section (s) 16, Township 15 N, Range 9 W, Gila & Salt Base Line Meridian, YAVAPAI County, Arizona.

2. The type of corner and location monuments used are as follows: Natural Rock & Wood Post

3. The bearings and distances in degrees and feet between claim corners are as depicted on the map.

Signature Pam DeWitt

County Recorder Space:

ENTERED JUL 14 2016

CLAIM AMENDED TO REDUCE TO 20 ACRES.
R#3594259; submitted on 6/27/2016. PB

LOCATION NOTICE PLACER MINING CLAIM AMENDED TO REDUCE ACREAGE

NOTICE IS HEREBY GIVEN that the BH- 6 placer mining claim (AMC 4336 27) has been located by Placer Mining Bonanza, LLC, whose current mailing address is: c/o Peter A. Rome, Esq., Ulmer & Berne LLP, 1660 W. 2nd Street, Suite 1100, Cleveland, Ohio 44113-1448, and phone number is (917) 428-1320.

This Notice is being filed to amend the acreage of this claim as set forth herein.

The general course of the claim is east to west and is situated in Yavapai County, Arizona.

This claim is 1320 feet in length and 660 feet in width. This claim runs from the location monument on which this location notice is posted. This claim is marked by four monuments, one at each corner of the claim. The location monument on which this Notice is posted is situated within:

Township 15 North, Range 09 West, Section 16, Quarter Section: E 1/2 of NE 1/4 of SE 1/4

Yavapai County, Arizona, Gila and Salt River Base and Meridian. This claim is ²⁰~~40~~ acres in size.

The locality of this claim with reference to some natural object or permanent monument and additional information (if any) concerning its locality is as follows: Section Marker and natural stone with wood post.

Dated and posted on the ground this 24 day of June, 2016.

PLACER MINING BONANZA, LLC

By: [Signature]
Its: Attorney In Fact

Map on following page

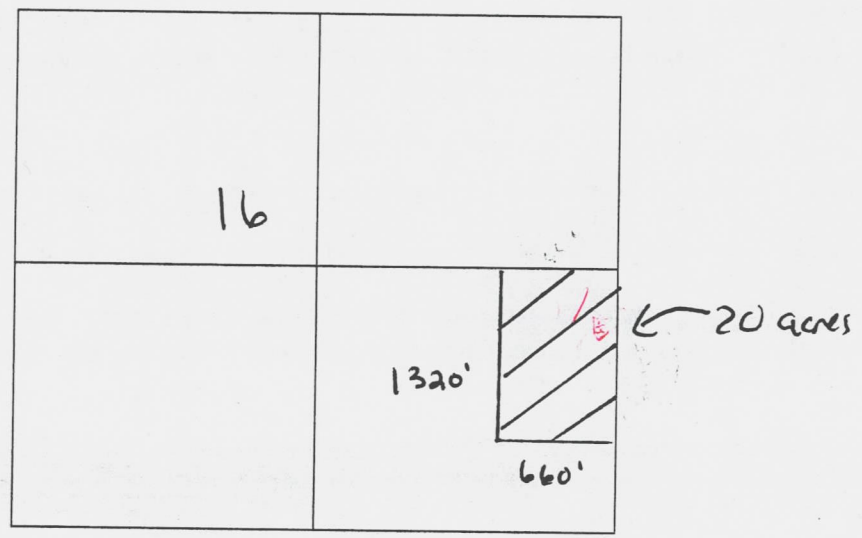
RECEIVED
BLM AZ STATE OFFICE
2016 JUN 27 P 1:43
PHOENIX, ARIZONA

AMC 4336 27

MINING CLAIM MAP

Lode Placer

← 1 mile →



Scale = 1" = 2000 feet

1. The above map depicts the BH-6 mining claim, which is located in Section(s) 16, Township 15 N, Range 9 W, Gila & Salt Base Line Meridian, Yavapai County, Arizona.
2. The types of corner and location monuments used are as follows: Natural rock and wood post.
3. The bearings and distances in degrees and feet between claim corners are as depicted on the map.

Signature Bruce Attner / Attorney In Fact

RECEIVED
 ELM AZ STATE OFFICE
 2016 JUN 27 P 1:43
 PHOENIX, ARIZONA

Panos D. Giannetis
16772 W. Bell RD #110-417
Surprise, AZ 85374 (310)365-0783

LOCATION NOTICE PLACER MINING CLAIM

THIS CLAIM TRANSFERED TO ONE OWNER:
CLAIM AMENDED TO REDUCE TO 20 ACRES.
R#3594259; submitted on 6/27/2016. PB

NOTICE IS HEREBY GIVEN that the BH-6 placer mining claim has been
Located by Panos D. Giannetis and Denise E. Giannetis, whose current mailing address is; 16772 W. Bell RD #110-417, Surprise, AZ 85374, and phone number (310)365-0783.

The general course of the claim is east to west and is situated in Yavapai County, Arizona.

This claim is 1320' feet in length and 1320' feet in width. This claim runs from the location monument on which this location notice is posted. This claim is marked by four monuments, one at each corner of the claim. The location monument on which this Notice is posted is situated within:

Township 15 North, Range 09 West, Section 16, Quarter Section: NE 1/4 SE 1/4
Yavapai County, Arizona. Gila & Salt River Base and Meridian. This claim is 40 acres in size.

The locality of this claim with reference to some natural object or permanent monument and additional information (if any) concerning its locality is as follows: Section Marker and natural stone with wood post.

Dated and posted on the ground this 10TH day of June, 2015.

Panos D. Giannetis *Panos D. Giannetis* ⁻⁴⁶

Denise E. Giannetis *Denise E. Giannetis*

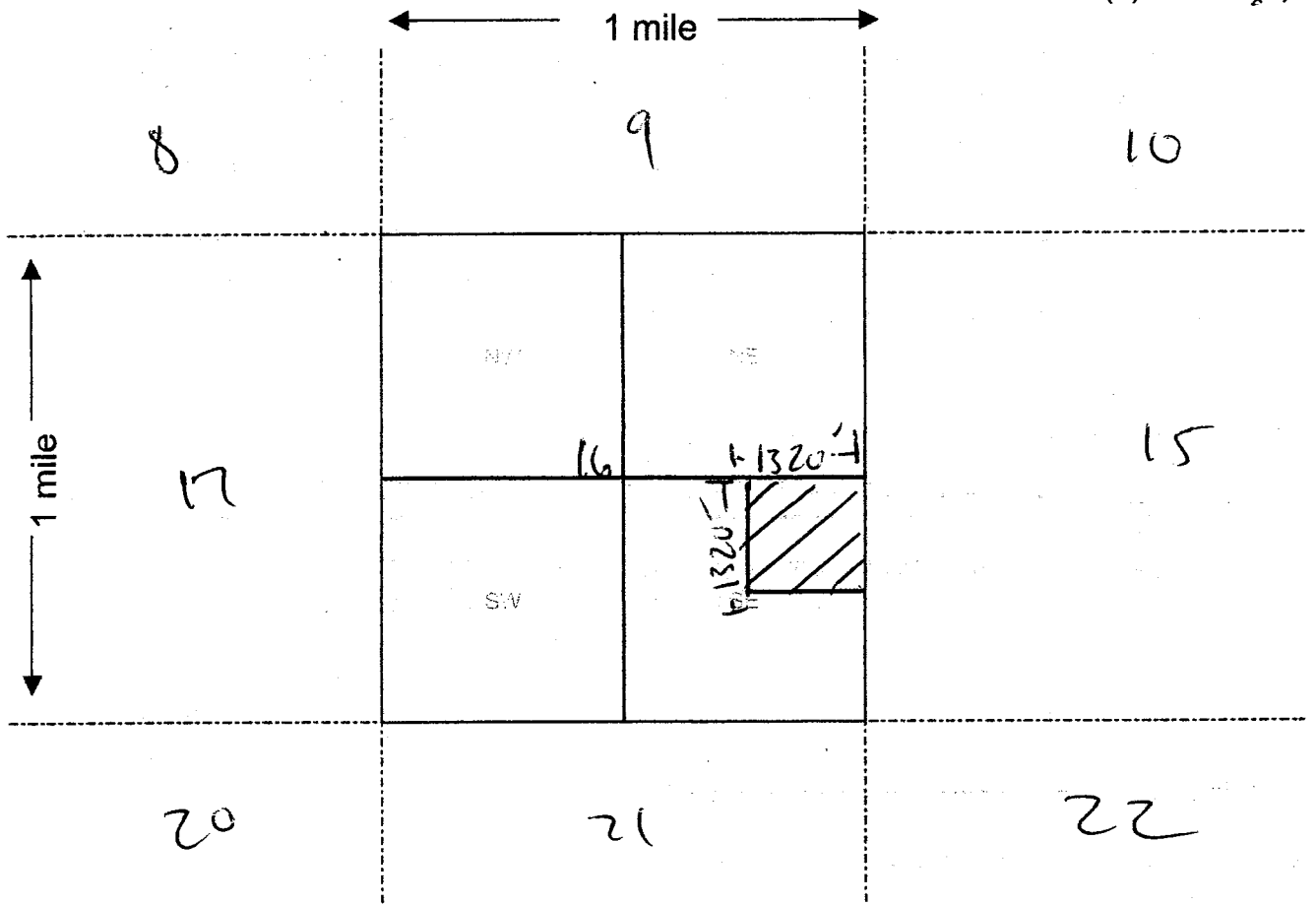
RECEIVED
B.L.M. AZ STATE OFFICE
2015 AUG -5 P 12: 26
PHOENIX, AZ

AMC 433627

Map on reverse side

MINING CLAIM MAP

Lode () Placer (X)



Scale : 1" = 2000 feet



1. The above map depicts the BH-6 mining claim, which is located in Section (s) 16, Township 15 N, Range 9 W, Gila & Salt Base Line Meridian, YAVAPAI County, Arizona.

2. The type of corner and location monuments used are as follows: Natural Rock & Wood Post

3. The bearings and distances in degrees and feet between claim corners are as depicted on the map.

Signature *Pamela*

County Recorder Space:

ENTERED JUL 14 2016

CLAIM AMENDED TO REDUCE TO 20 ACRES.
R#3594259; submitted on 6/27/2016. PB

LOCATION NOTICE PLACER MINING CLAIM AMENDED TO REDUCE ACREAGE

NOTICE IS HEREBY GIVEN that the BH- 7 placer mining claim (AMC 4336 28) has been located by Placer Mining Bonanza, LLC, whose current mailing address is: c/o Peter A. Rome, Esq., Ulmer & Berne LLP, 1660 W. 2nd Street, Suite 1100, Cleveland, Ohio 44113-1448, and phone number is (917) 428-1320.

This Notice is being filed to amend the acreage of this claim as set forth herein.

The general course of the claim is east to west and is situated in Yavapai County, Arizona.

This claim is 1320 feet in length and 660 feet in width. This claim runs from the location monument on which this location notice is posted. This claim is marked by four monuments, one at each corner of the claim. The location monument on which this Notice is posted is situated within:

Township 15 North, Range 09 West, Section 16, Quarter Section: Lot 3, Part of E 1/2 of SW 1/2 of SW 1/2

Yavapai County, Arizona, Gila and Salt River Base and Meridian. This claim is ^{12.45}~~40~~ acres in size.

The locality of this claim with reference to some natural object or permanent monument and additional information (if any) concerning its locality is as follows: Section Marker and natural stone with wood post.

Dated and posted on the ground this 24 day of June, 2016.

PLACER MINING BONANZA, LLC

By: *Scott Elms*

Its: Attorney In Fact

AMC 4336028

RECEIVED
ELM AZ STATE OFFICE
2016 JUN 27 P 1:43
PHOENIX, ARIZONA

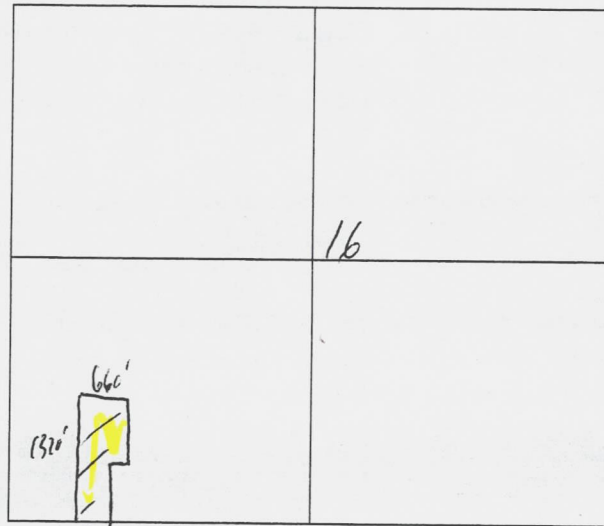
Map on following page

ENTERED JUL 1 2018

MINING CLAIM MAP

Lode Placer

← 1 mile →



12.45
acres

Scale = 1" = 2000 feet

1. The above map depicts the BH- 7 mining claim, which is located in Section(s) 16, Township 15 N, Range 9 W, Gila & Salt Base Line Meridian, Yavapai County, Arizona.
2. The types of corner and location monuments used are as follows: Natural rock and wood post.
3. The bearings and distances in degrees and feet between claim corners are as depicted on the map.

Signature Brett Altman / Attorney In Fact

RECEIVED
BLM AZ STATE OFFICE
2016 JUN 27 P 1:43
PHOENIX, ARIZONA

County Recorder Space:

Panos D. Giannetis
16772 W. Bell RD #110-417
Surprise, AZ 85374 (310)365-0783

LOCATION NOTICE PLACER MINING CLAIM

THIS CLAIM TRANSFERED TO ONE OWNER:
CLAIM AMENDED TO REDUCE TO 20 ACRES.
R#3594259; submitted on 6/27/2016. PB

NOTICE IS HEREBY GIVEN that the BH-7 placer mining claim has been

Located by Panos D. Giannetis and Denise E. Giannetis, whose current mailing address is; 16772 W. Bell RD #110-417, Surprise, AZ 85374, and phone number (310)365-0783.

The general course of the claim is east to west and is situated in Yavapai County, Arizona.

This claim is 1320' feet in length and 1320' feet in width. This claim runs from the location monument on which this location notice is posted. This claim is marked by four monuments, one at each corner of the claim. The location monument on which this Notice is posted is situated within:

Township 15 North, Range 09 West, Section 16, Quarter Section: LOT 3, SW 1/4 SW 1/4
Yavapai County, Arizona. Gila & Salt River Base and Meridian. This claim is ^{32.45} ~~40~~ acres in size.

The locality of this claim with reference to some natural object or permanent monument and additional information (if any) concerning its locality is as follows: Section Marker and natural stone with wood post.

Dated and posted on the ground this 10TH day of June, 2015.

Panos D. Giannetis *Panos D. Giannetis* 40

Denise E. Giannetis *Denise E. Giannetis*

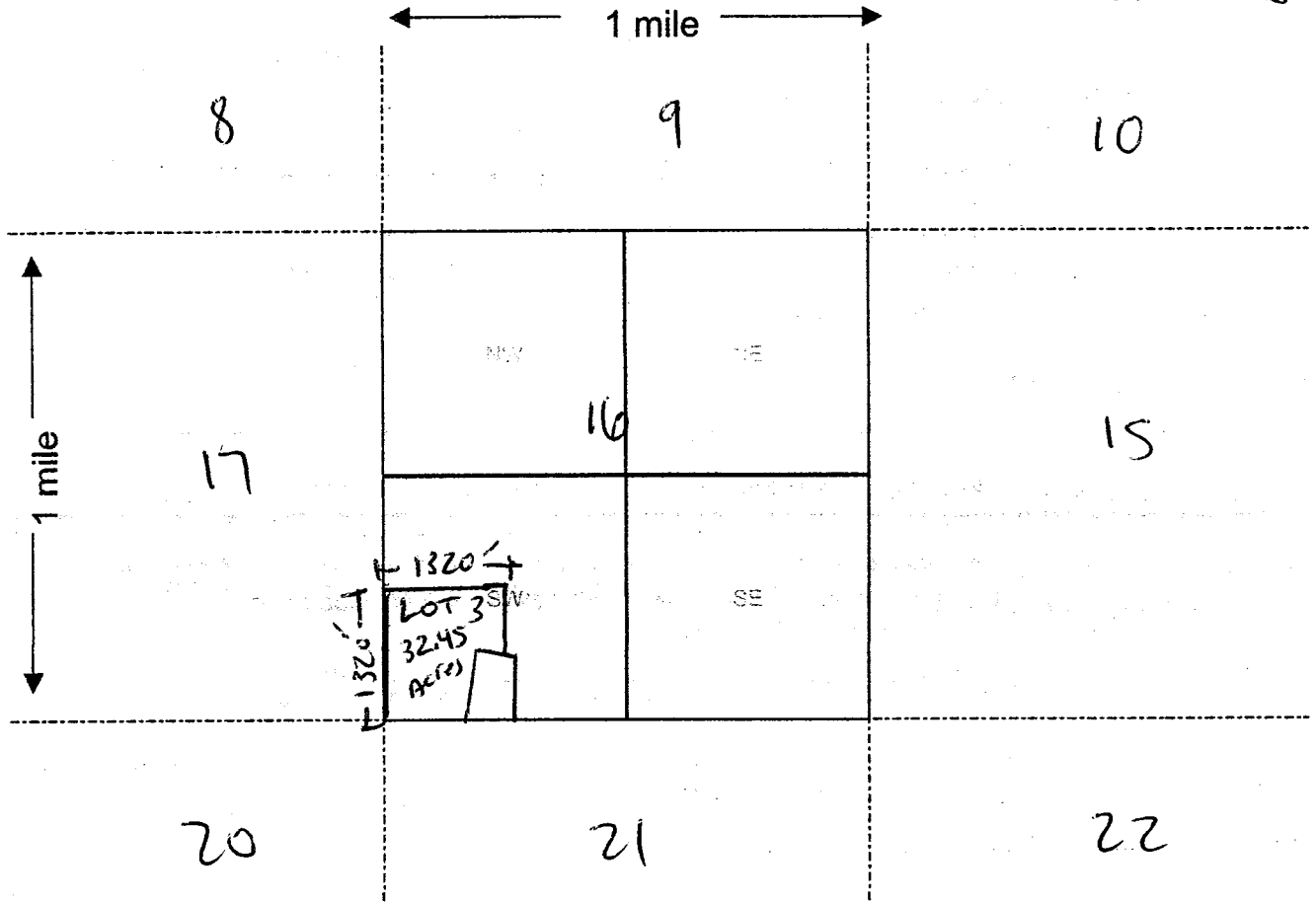
RECEIVED
B.L.M. AZ STATE OFFICE
2015 AUG -5 P 12:26
PHOENIX, AZ

AMC433628

Map on reverse side

MINING CLAIM MAP

Lode () Placer



Scale : 1" = 2000 feet



1. The above map depicts the BH-7 mining claim, which is located in Section (s) 16, Township 15 N, Range 9 W, Gila & Salt Base Line Meridian, YAVAPAI County, Arizona.

2. The type of corner and location monuments used are as follows: Natural Rock & Wood Post

3. The bearings and distances in degrees and feet between claim corners are as depicted on the map.

Signature *Pam D. [unclear]*

County Recorder Space:

Panos D. Giannetis
16772 W. Bell RD #110-417
Surprise, AZ 85374 (310)365-0783

LOCATION NOTICE PLACER MINING CLAIM

NOTICE IS HEREBY GIVEN that the BH-8 placer mining claim has been located by Panos D. Giannetis and Denise E. Giannetis, whose current mailing address is; 16772 W. Bell RD #110-417, Surprise, AZ 85374, and phone number (310)365-0783.

The general course of the claim is east to west and is situated in Yavapai County, Arizona.

This claim is ¹¹⁰⁰~~1020~~ feet in length and ³⁷⁰~~300~~ feet in width. This claim runs from the location monument on which this location notice is posted. This claim is marked by four monuments, one at each corner of the claim. The location monument on which this Notice is posted is situated within:

Township 15 North, Range 09 West, Section 16, Quarter Section: LOT 4, SE¹/₄ SW¹/₄
Yavapai County, Arizona. Gila & Salt River Base and Meridian. This claim is ^{14.25}~~10~~ acres in size.

The locality of this claim with reference to some natural object or permanent monument and additional information (if any) concerning its locality is as follows: Section Marker and natural stone with wood post.

Dated and posted on the ground this 10TH day of June, 2015.

Panos D. Giannetis *Panos D. Giannetis*

Denise E. Giannetis *Denise E. Giannetis*

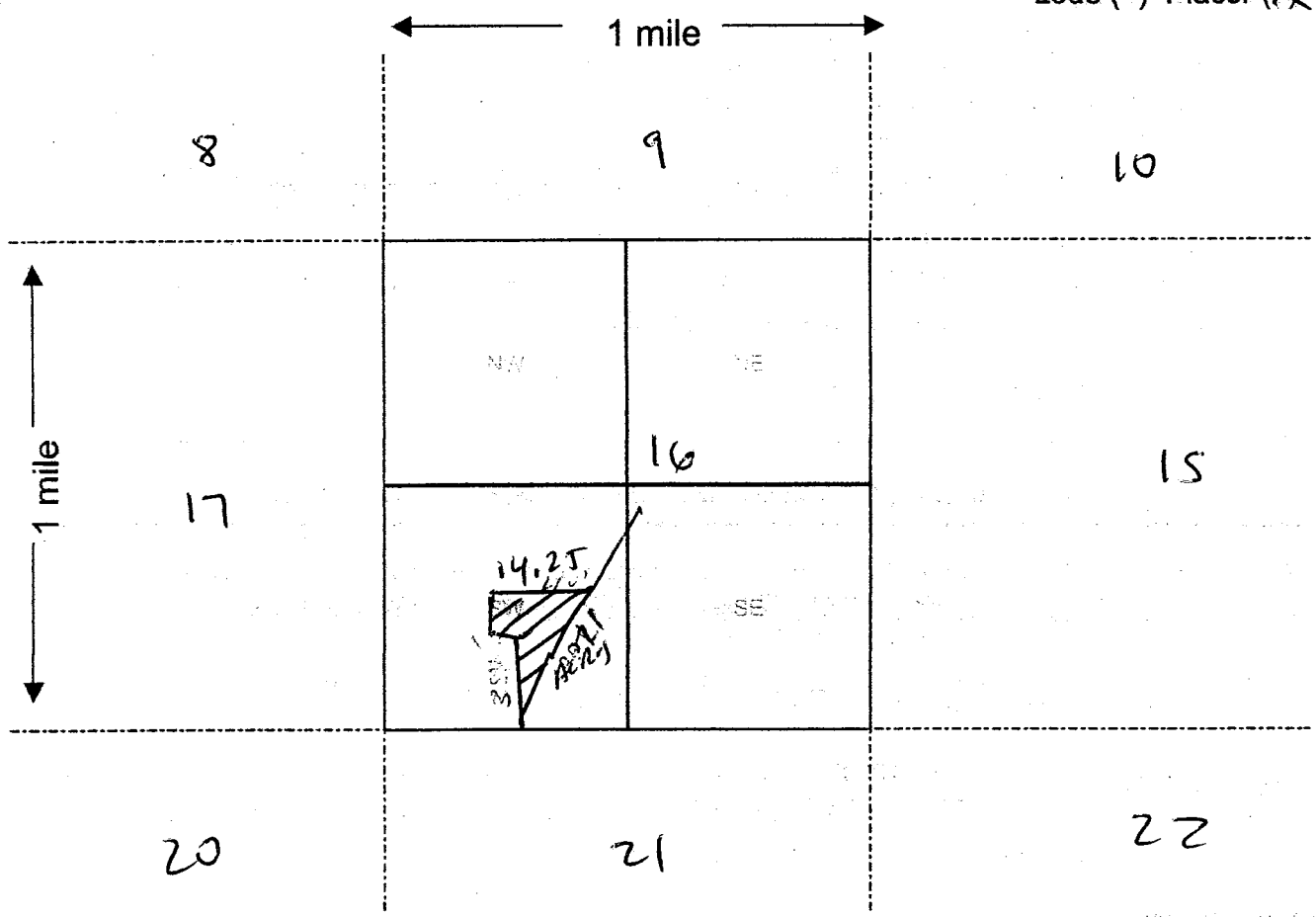
RECEIVED
B.L.M. AZ STATE OFFICE
2015 AUG -5 P 12: 26
PHOENIX, AZ

AMC433629

Map on reverse side

MINING CLAIM MAP

Lode () Placer (X)



Scale: 1" = 2000 feet

1. The above map depicts the BH-8 mining claim, which is located in Section (s) 16, Township 15 N, Range 9 W, Gila & Salt Base Line Meridian, _____ County, Arizona.

2. The type of corner and location monuments used are as follows: Natural Rock & Wood Post

3. The bearings and distances in degrees and feet between claim corners are as depicted on the map.

Signature Pam DeWitt

County Recorder Space:

ENTERED JUL 14 2016

CLAIM AMENDED TO REDUCE TO 20 ACRES.
R#3594259; submitted on 6/27/2016. PB

LOCATION NOTICE PLACER MINING CLAIM AMENDED TO REDUCE ACREAGE

NOTICE IS HEREBY GIVEN that the BH- 9 placer mining claim (AMC 4336 30) has been located by Placer Mining Bonanza, LLC, whose current mailing address is: c/o Peter A. Rome, Esq., Ulmer & Berne LLP, 1660 W. 2nd Street, Suite 1100, Cleveland, Ohio 44113-1448, and phone number is (917) 428-1320.

This Notice is being filed to amend the acreage of this claim as set forth herein.

The general course of the claim is east to west and is situated in Yavapai County, Arizona.

This claim is 1320 feet in length and 660 feet in width. This claim runs from the location monument on which this location notice is posted. This claim is marked by four monuments, one at each corner of the claim. The location monument on which this Notice is posted is situated within:

Township 15 North, Range 09 West, Section 16, Quarter Section: Lot 5, E 1/2 of SW 1/4 of SE 1/4
16.70

Yavapai County, Arizona, Gila and Salt River Base and Meridian. This claim is ~~40~~ acres in size.

AMC 433630

The locality of this claim with reference to some natural object or permanent monument and additional information (if any) concerning its locality is as follows: Section Marker and natural stone with wood post.

Dated and posted on the ground this 24 day of June, 2016.

PLACER MINING BONANZA, LLC

By: Burt Ulmer
Its: Attorney In Fact

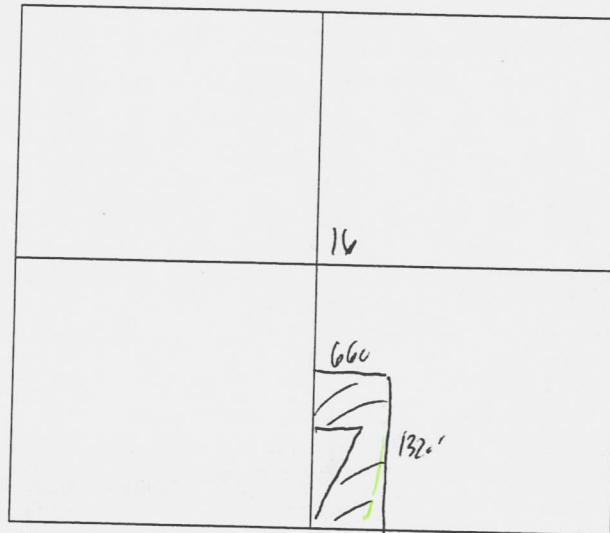
Map on following page

RECEIVED
BLM STATE OFFICE
2016 JUN 27 P 1:44
PHOENIX, ARIZONA

MINING CLAIM MAP

Lode Placer

← 1 mile →



Scale = 1" = 2000 feet

1. The above map depicts the BH- 9 mining claim, which is located in Section(s) 16, Township 15 N, Range 9 W, Gila & Salt Base Line Meridian, Yavapai County, Arizona.
2. The types of corner and location monuments used are as follows: Natural rock and wood post.
3. The bearings and distances in degrees and feet between claim corners are as depicted on the map.

Signature Brett Allen / Attorney In Fact

RECEIVED
BLM AT STAFF OFFICE
2016 JUN 21 P 1:44
PHOENIX, ARIZONA

County Recorder Space:

Panos D. Giannetis
16772 W. Bell RD #110-417
Surprise, AZ 85374 (310)365-0783

LOCATION NOTICE PLACER MINING CLAIM

THIS CLAIM TRANSFERED TO ONE OWNER:
CLAIM AMENDED TO REDUCE TO 20 ACRES.
R#3594259; submitted on 6/27/2016. PB

NOTICE IS HEREBY GIVEN that the BH-9 placer mining claim has been

located by Panos D. Giannetis and Denise E. Giannetis, whose current mailing address is; 16772 W. Bell RD #110-417, Surprise, AZ 85374, and phone number (310)365-0783.

The general course of the claim is east to west and is situated in Yavapai County, Arizona.

This claim is 1320' feet in length and 1320' feet in width. This claim runs from the location monument on which this location notice is posted. This claim is marked by four monuments, one at each corner of the claim. The location monument on which this Notice is posted is situated within:

Township 15 North, Range 09 West, Section 16, Quarter Section: LOTS, SW 1/4 SE 1/4
36.70
Yavapai County, Arizona. Gila & Salt River Base and Meridian. This claim is ~~40~~ acres in size.

The locality of this claim with reference to some natural object or permanent monument and additional information (if any) concerning its locality is as follows: Section Marker and natural stone with wood post.

Dated and posted on the ground this 10TH day of June, 2015.

Panos D. Giannetis *Panos D. Giannetis* ⁴⁰

Denise E. Giannetis *Denise E. Giannetis*

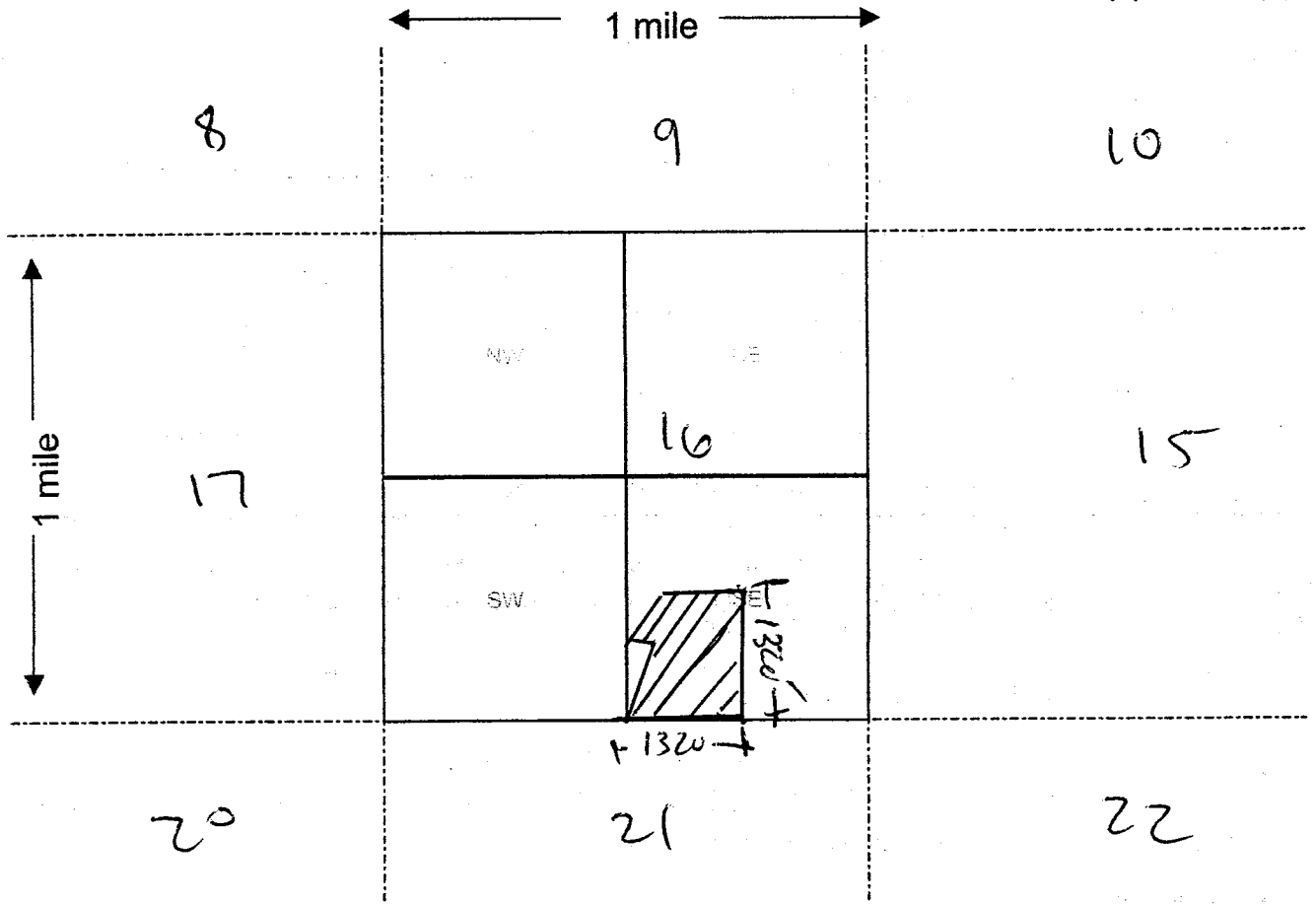
RECEIVED
BLM. AZ STATE OFFICE
2015 AUG -5 P 12: 26
PHOENIX, AZ

AMC 433630

Map on reverse side

MINING CLAIM MAP

Lode () Placer (X)



Scale : 1" = 2000 feet



1. The above map depicts the B4-9 mining claim, which is located in Section (s) 16, Township 15 N, Range 9 W, Gila & Salt Base Line Meridian, VAUOPAI County, Arizona.

2. The type of corner and location monuments used are as follows: Natural Rock & Wood Post

3. The bearings and distances in degrees and feet between claim corners are as depicted on the map.

Signature Pam D. [Signature]

County Recorder Space:

ENTERED JUL 14 2016

CLAIM AMENDED TO REDUCE TO 20 ACRES.
R#3594259; submitted on 6/27/2016. PB

LOCATION NOTICE PLACER MINING CLAIM AMENDED TO REDUCE ACREAGE

NOTICE IS HEREBY GIVEN that the BH- 10 placer mining claim (AMC 4336 31) has been located by Placer Mining Bonanza, LLC, whose current mailing address is: c/o Peter A. Rome, Esq., Ulmer & Berne LLP, 1660 W. 2nd Street, Suite 1100, Cleveland, Ohio 44113-1448, and phone number is (917) 428-1320.

This Notice is being filed to amend the acreage of this claim as set forth herein.

The general course of the claim is east to west and is situated in Yavapai County, Arizona.

This claim is 1320 feet in length and 660 feet in width. This claim runs from the location monument on which this location notice is posted. This claim is marked by four monuments, one at each corner of the claim. The location monument on which this Notice is posted is situated within:

Township 15 North, Range 09 West, Section 16, Quarter Section: E 1/2 of SE 1/4 of SE 1/4

Yavapai County, Arizona, Gila and Salt River Base and Meridian. This claim is ²⁰~~40~~ acres in size.

AMC 433631

The locality of this claim with reference to some natural object or permanent monument and additional information (if any) concerning its locality is as follows: Section Marker and natural stone with wood post.

Dated and posted on the ground this 24 day of June, 2016.

PLACER MINING BONANZA, LLC

By: *Peter A. Rome*
Its: Attorney In Fact

Map on following page

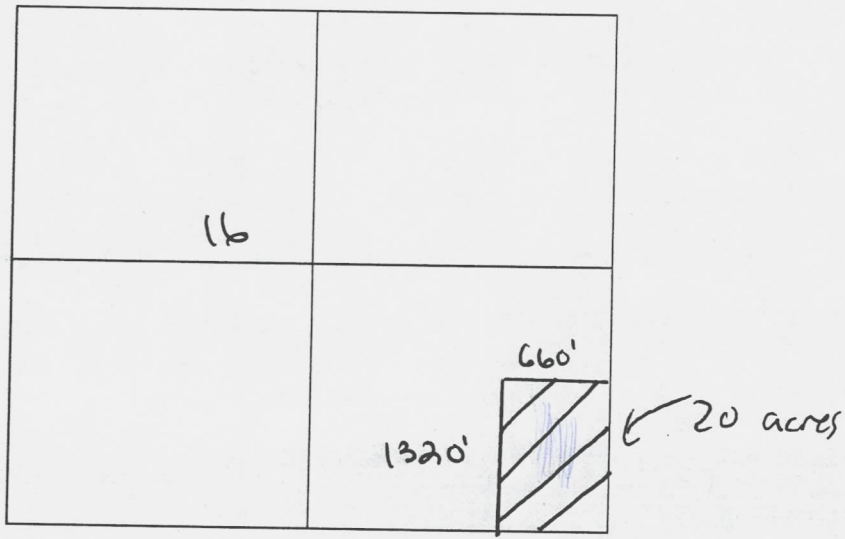
RECEIVED
BLM AZ STATE OFFICE
2016 JUN 27 P 1:44
PHOENIX, ARIZONA

MINING CLAIM MAP

ENTERED JUL 14 2008

Lode Placer

← 1 mile →



Scale = 1" = 2000 feet

1. The above map depicts the BH-10 mining claim, which is located in Section(s) 16, Township 15 N, Range 9 W, Gila & Salt Base Line Meridian, Yavapai County, Arizona.
2. The types of corner and location monuments used are as follows: Natural rock and wood post.
3. The bearings and distances in degrees and feet between claim corners are as depicted on the map.

Signature Bruce Carter / Attorney In Fact

RECEIVED
 BLM AZ STATE OFFICE
 2016 JUN 27 P 1:44
 PHOENIX, ARIZONA

County Recorder Space:

Panos D. Giannetis
16772 W. Bell RD #110-417
Surprise, AZ 85374 (310)365-0783

LOCATION NOTICE PLACER MINING CLAIM

THIS CLAIM TRANSFERED TO ONE OWNER:
CLAIM AMENDED TO REDUCE TO 20 ACRES.
R#3594259; submitted on 6/27/2016. PB

NOTICE IS HEREBY GIVEN that the BH-10 placer mining claim has been

Located by Panos D. Giannetis and Denise E. Giannetis, whose current mailing address is; 16772 W. Bell RD #110-417, Surprise, AZ 85374, and phone number (310)365-0783.

The general course of the claim is east to west and is situated in Yavapai County, Arizona.

This claim is 1320' feet in length and 1320' feet in width. This claim runs from the location monument on which this location notice is posted. This claim is marked by four monuments, one at each corner of the claim. The location monument on which this Notice is posted is situated within:

Township 15 North, Range 09 West, Section 16, Quarter Section: SE 1/4 SE 1/4

Yavapai County, Arizona. Gila & Salt River Base and Meridian. This claim is 40 acres in size.

The locality of this claim with reference to some natural object or permanent monument and additional information (if any) concerning its locality is as follows: Section Marker and natural stone with wood post.

Dated and posted on the ground this 10TH day of June, 2015.

Panos D. Giannetis *Panos D. Giannetis*

Denise E. Giannetis *Denise E. Giannetis*

-40

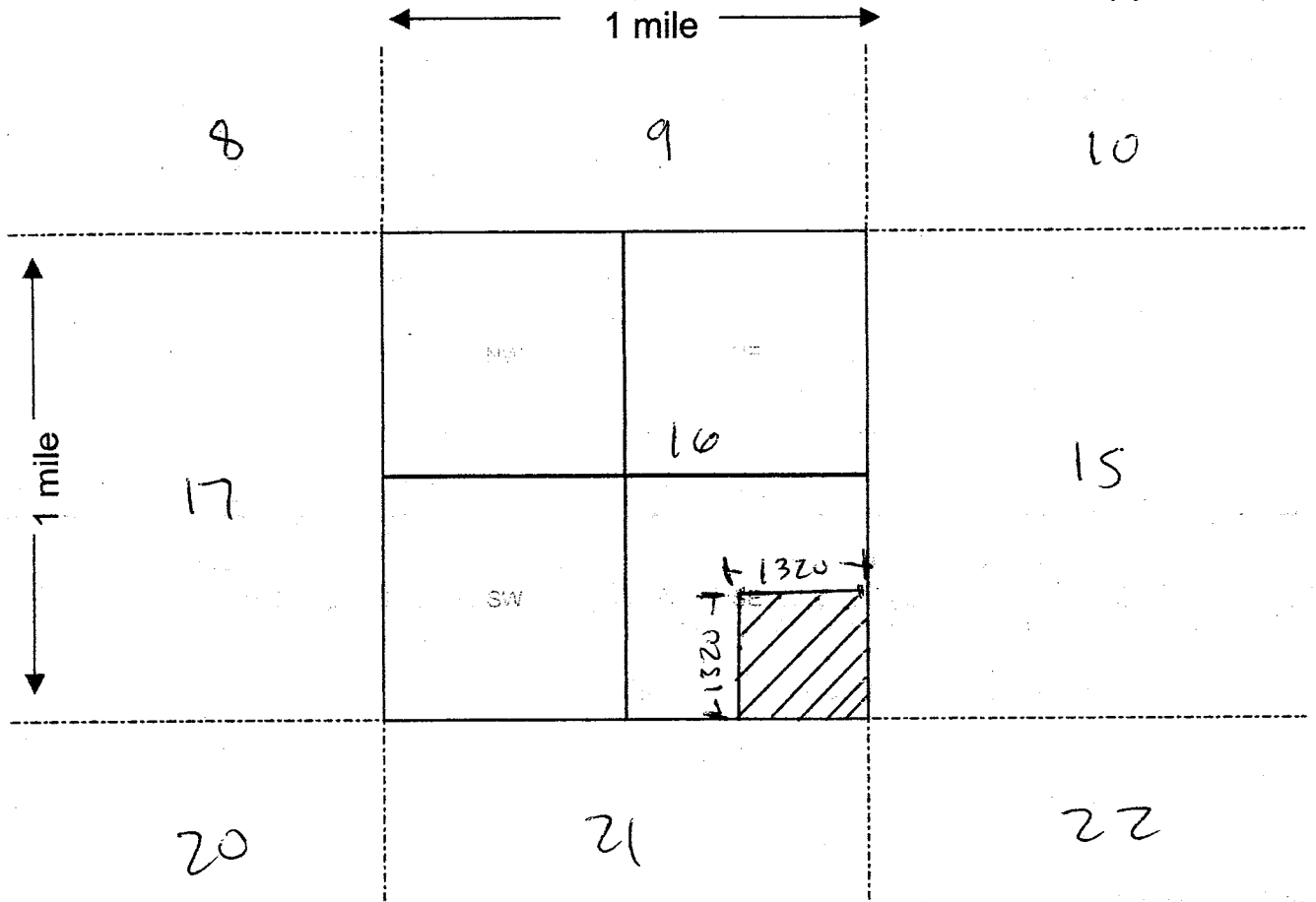
RECEIVED
B.L.M. AZ STATE OFFICE
2015 AUG -5 P 12: 26
PHOENIX, AZ

AMC4336311

Map on reverse side

MINING CLAIM MAP

Lode () Placer ()



Scale : 1" = 2000 feet

1. The above map depicts the BH+10 mining claim, which is located in Section (s) 16, Township 15 N, Range 9 W, Gila & Salt Base Line Meridian, YAVAPAI County, Arizona.

2. The type of corner and location monuments used are as follows: Natural Rock & Wood Post

3. The bearings and distances in degrees and feet between claim corners are as depicted on the map.

Signature *[Handwritten Signature]*

County Recorder Space:

ENTERED JUL 14 2016

CLAIM AMENDED TO REDUCE TO 20 ACRES.
R#3594259; submitted on 6/27/2016. PB

LOCATION NOTICE PLACER MINING CLAIM AMENDED TO REDUCE ACREAGE

NOTICE IS HEREBY GIVEN that the Bonanza 8AR placer mining claim (AMC 433632) has been located by Placer Mining Bonanza, LLC, whose current mailing address is: c/o Peter A. Rome, Esq., Ulmer & Berne LLP, 1660 W. 2nd Street, Suite 1100, Cleveland, Ohio 44113-1448, and phone number is (917) 428-1320.

This Notice is being filed to amend the acreage of this claim as set forth herein.

The general course of the claim is east to west and is situated in LaPaz County, Arizona.

This claim is 1320 feet in length and 660 feet in width. This claim runs from the location monument on which this location notice is posted. This claim is marked by four monuments, one at each corner of the claim. The location monument on which this Notice is posted is situated within:

Township 3 North, Range 18 West, Section 8, Quarter Section W 1/2 of SW 1/4 of NE 1/4

LaPaz County, Arizona, Gila and Salt River Base and Meridian. This claim is 20 acres in size.

Amc 433632

The locality of this claim with reference to some natural object or permanent monument and additional information (if any) concerning its locality is as follows: Section Marker and natural stone with wood post:

Dated and posted on the ground this 24 day of June, 2016.

PLACER MINING BONANZA, LLC

By: *Peter A. Rome*

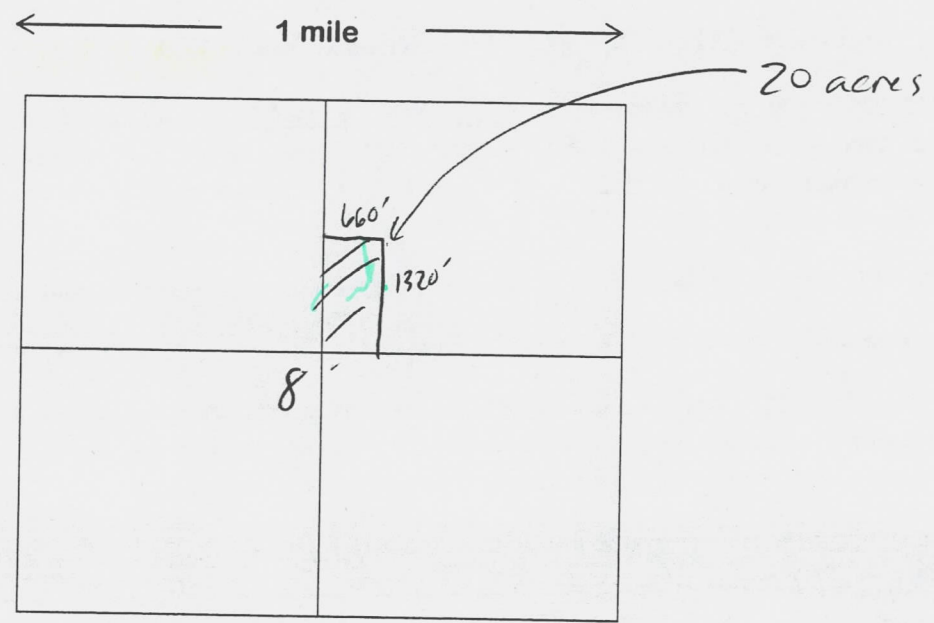
Its: *Attorney In Fact*

Map on following page

RECEIVED
ELM AZ STATE OFFICE
2016 JUN 27 P 1:44
PHOENIX, ARIZONA

MINING CLAIM MAP

Lode Placer



Scale = 1" = 2000 feet

1. The above map depicts the Bonanza 8 mining claim, which is located in Section(s) 8, Township 3 N, Range 18 W, Gila & Salt Base Line Meridian, LaPaz County, Arizona.
2. The types of corner and location monuments used are as follows: Natural Rock and Post.
3. The bearings and distances in degrees and feet between claim corners are as depicted on the map.

Signature Robert C. [unclear] Attorney In Fact

RECEIVED
 BLM AZ STATE OFFICE
 2016 JUN 27 P 1:44
 PHOENIX, ARIZONA

County Recorder Space:

Panos D. Giannetis
16772 W. Bell RD #110-417
Surprise, AZ 85374 (310)365-0783

LOCATION NOTICE PLACER MINING CLAIM

THIS CLAIM TRANSFERED TO ONE OWNER:
CLAIM AMENDED TO REDUCE TO 20 ACRES.
R#3594259; submitted on 6/27/2016. PB

NOTICE IS HEREBY GIVEN that the BONANZA-8 placer mining claim has been

Located by Panos D. Giannetis and Denise E. Giannetis, whose current mailing address is; 16772 W. Bell RD #110-417, Surprise, AZ 85374, and phone number (310)365-0783.

The general course of the claim is east to west and is situated in Yavapai County, Arizona.

This claim is 1320' feet in length and 1320' feet in width. This claim runs from the location monument on which this location notice is posted. This claim is marked by four monuments, one at each corner of the claim. The location monument on which this Notice is posted is situated within:

Township 3 North, Range 18 West, Section 8, Quarter Section: SW 1/4 NE 1/4

La Paz County, Arizona. Gila & Salt River Base and Meridian. This claim is 40 acres in size.

The locality of this claim with reference to some natural object or permanent monument and additional information (if any) concerning its locality is as follows: Section Marker and natural stone with wood post.

Dated and posted on the ground this 5TH day of June, 2015.

Panos D. Giannetis *Panos D. Giannetis*

Denise E. Giannetis *Denise E. Giannetis*

-40

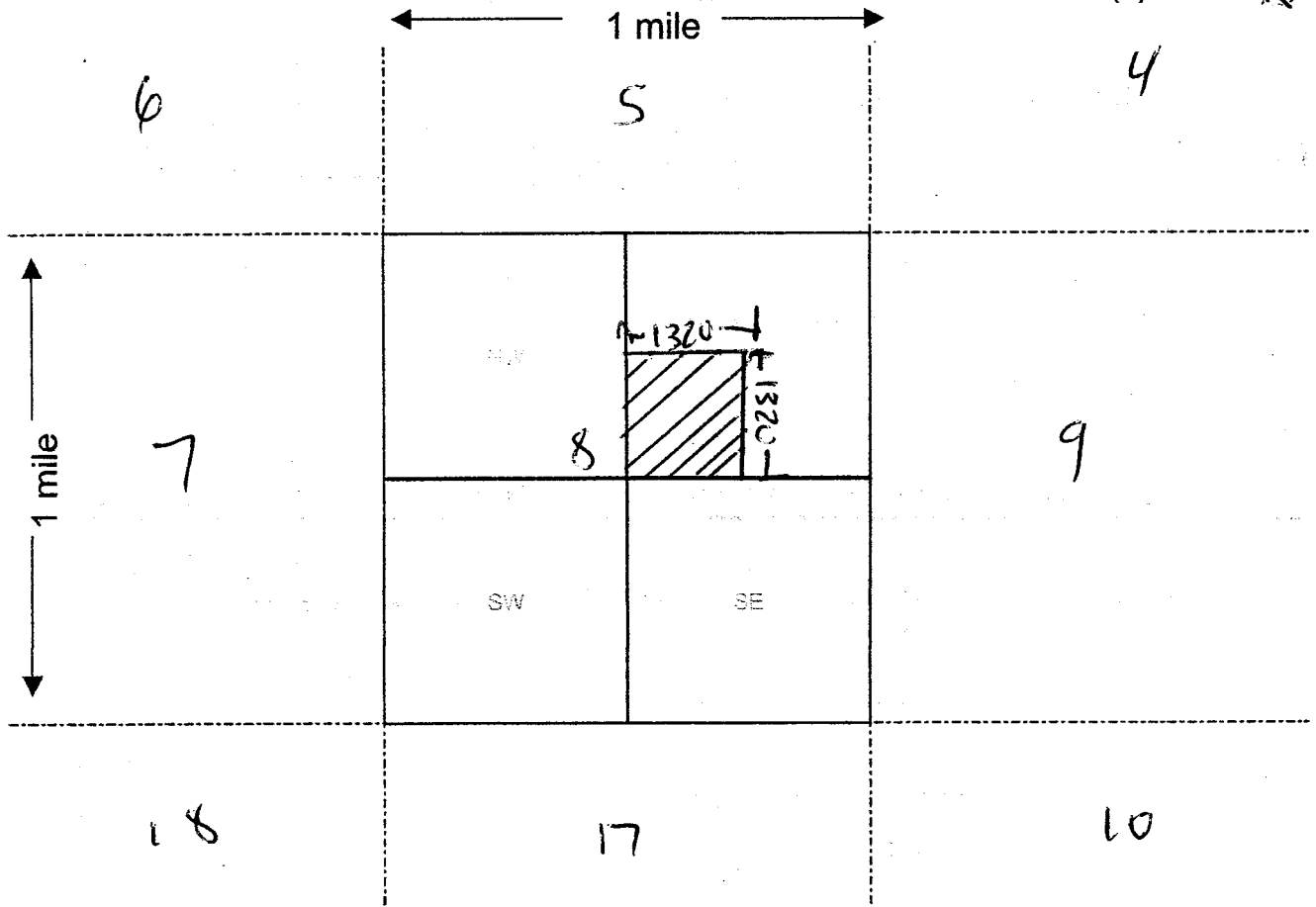
RECEIVED
B.L.M. AZ STATE OFFICE
2015 AUG -5 P 12:26
PHOENIX, AZ

AMC433632

Map on reverse side

MINING CLAIM MAP

Lode () Placer



Scale : 1" = 2000 feet



1. The above map depicts the BONANZA-8 mining claim, which is located in Section (s) 8, Township 3 N, Range 18 W, Gila & Salt Base Line Meridian, LA PAZ County, Arizona.

2. The type of corner and location monuments used are as follows: Natural Rock & Wood Post

3. The bearings and distances in degrees and feet between claim corners are as depicted on the map.

Signature *Paul D. [Signature]*

County Recorder Space:

ENTERED JUL 14 2016

CLAIM AMENDED TO REDUCE TO 20 ACRES.
R#3594259; submitted on 6/27/2016. PB

LOCATION NOTICE PLACER MINING CLAIM AMENDED TO REDUCE ACREAGE

NOTICE IS HEREBY GIVEN that the Bonanza 9 placer mining claim (AMC 433633) has been located by Placer Mining Bonanza, LLC, whose current mailing address is: c/o Peter A. Rome, Esq., Ulmer & Berne LLP, 1660 W. 2nd Street, Suite 1100, Cleveland, Ohio 44113-1448, and phone number is (917) 428-1320.

This Notice is being filed to amend the acreage of this claim as set forth herein.

The general course of the claim is east to west and is situated in LaPaz County, Arizona.

This claim is 1320 feet in length and 660 feet in width. This claim runs from the location monument on which this location notice is posted. This claim is marked by four monuments, one at each corner of the claim. The location monument on which this Notice is posted is situated within:

Township 3 North, Range 18 West, Section 8, Quarter
Section W 1/2 of SE 1/4 of NE 1/4
LaPaz County, Arizona, Gila and Salt River Base and Meridian. This claim is 20 acres in size.

AMC 433633

The locality of this claim with reference to some natural object or permanent monument and additional information (if any) concerning its locality is as follows: Section Marker and natural stone with wood post:

Dated and posted on the ground this 24 day of June, 2016.

PLACER MINING BONANZA, LLC

By: Brett Allen
Its: Attorney In Fact

Map on following page

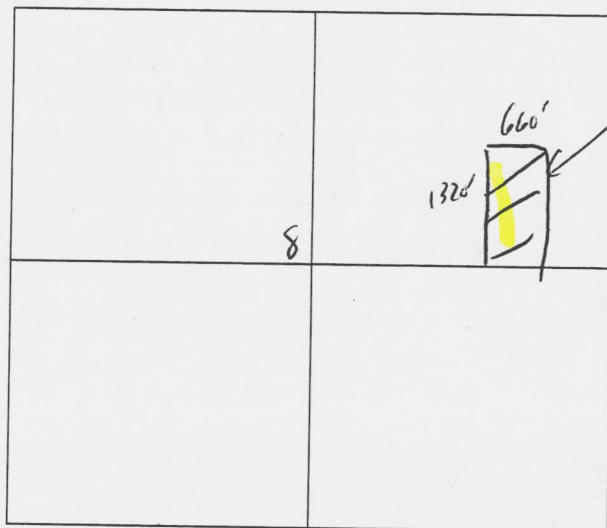
RECEIVED
ENI MAZ STATE OFFICE
2016 JUN 27 P 1:44
PHOENIX, ARIZONA

ENTERED JUL 14 2016

MINING CLAIM MAP

Lode Placer

← 1 mile →



20 acres

Scale = 1" = 2000 feet

1. The above map depicts the Bonanza 9 mining claim, which is located in Section(s) 8, Township 3 N, Range 18 W, Gila & Salt Base Line Meridian, LaPaz County, Arizona.
2. The types of corner and location monuments used are as follows: Natural Rock and Post.
3. The bearings and distances in degrees and feet between claim corners are as depicted on the map.

Signature *Todd Otis / Attorney In Fact*

RECEIVED
 BLM AZ STATE OFFICE
 2016 JUN 27 P 1:44
 PHOENIX, ARIZONA

County Recorder Space:

Panos D. Giannetis
16772 W. Bell RD #110-417
Surprise, AZ 85374 (310)365-0783

LOCATION NOTICE PLACER MINING CLAIM

THIS CLAIM TRANSFERED TO ONE OWNER:
CLAIM AMENDED TO REDUCE TO 20 ACRES.
R#3594259; submitted on 6/27/2016. PB

NOTICE IS HEREBY GIVEN that the BONANZA-9 placer mining claim has been
Located by Panos D. Giannetis and Denise E. Giannetis, whose current mailing address is; 16772 W. Bell RD #110-417, Surprise, AZ 85374, and phone number (310)365-0783.

The general course of the claim is east to west and is situated in Yavapai County, Arizona.

This claim is 1320' feet in length and 1320' feet in width. This claim runs from the location monument on which this location notice is posted. This claim is marked by four monuments, one at each corner of the claim. The location monument on which this Notice is posted is situated within:

Township 3 North, Range 18 West, Section 8, Quarter Section: SE 1/4 NE 1/4

La Paz County, Arizona. Gila & Salt River Base and Meridian. This claim is 40 acres in size.

The locality of this claim with reference to some natural object or permanent monument and additional information (if any) concerning its locality is as follows: Section Marker and natural stone with wood post.

Dated and posted on the ground this 5TH day of June, 2015.

Panos D. Giannetis *Panos D. Giannetis*

Denise E. Giannetis *Denise E. Giannetis*

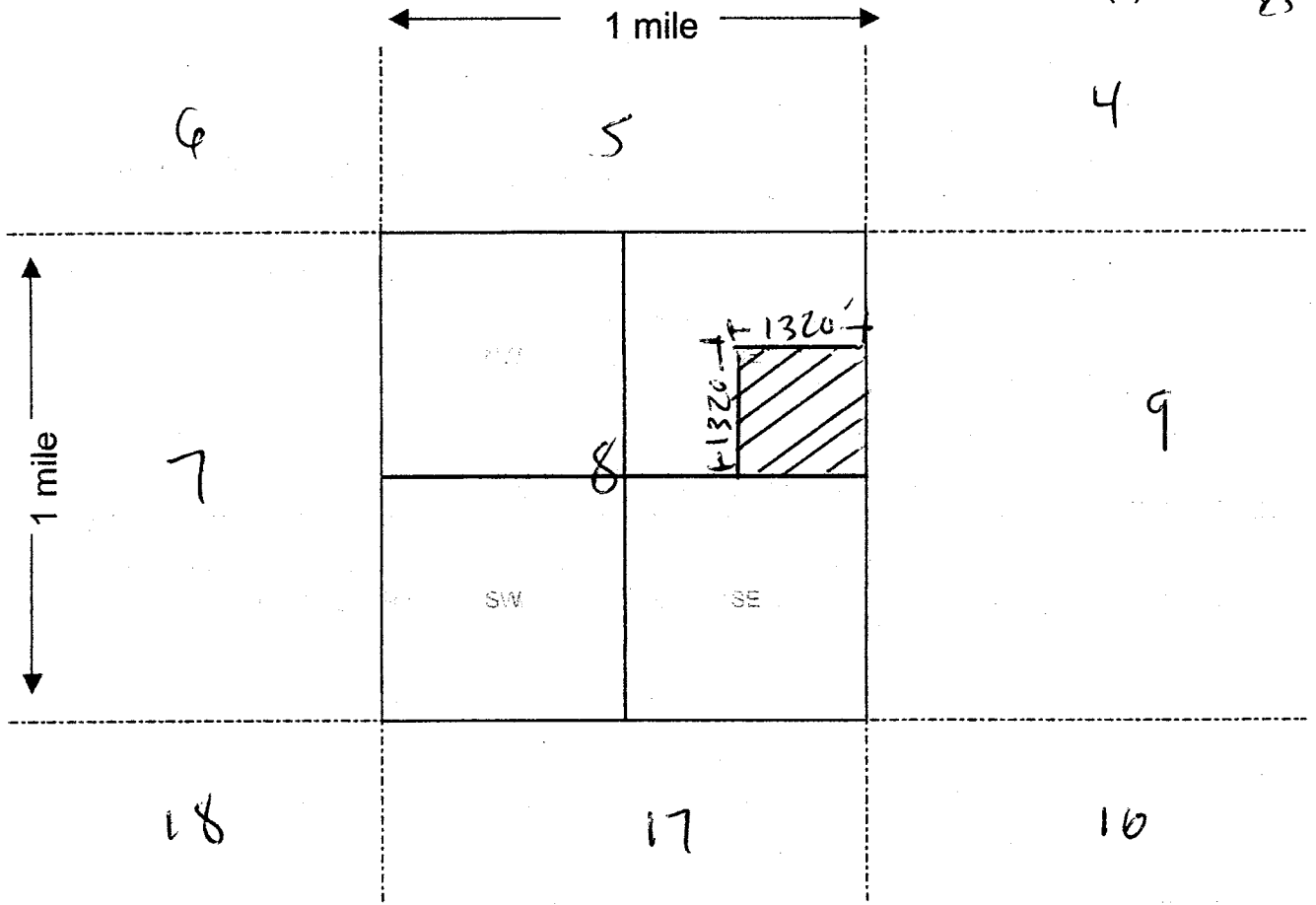
RECEIVED
B.L.M. AZ STATE OFFICE
2015 AUG -5 P 12:26
PHOENIX, AZ
40

AMC433633

Map on reverse side

MINING CLAIM MAP

Lode () Placer (X)



Scale : 1" = 2000 feet



1. The above map depicts the BONANZA-9 mining claim, which is located in Section (s) 8, Township 3 N, Range 18 W, Gila & Salt Base Line Meridian, LA PAZ County, Arizona.

2. The type of corner and location monuments used are as follows: Natural Rock & Wood Post

3. The bearings and distances in degrees and feet between claim corners are as depicted on the map.

Signature Pam D. Dent

County Recorder Space:

ENTERED JUL 14 2016

CLAIM AMENDED TO REDUCE TO 20 ACRES.
R#3594259; submitted on 6/27/2016. PB

LOCATION NOTICE PLACER MINING CLAIM AMENDED TO REDUCE ACREAGE

NOTICE IS HEREBY GIVEN that the Bonanza-1 placer mining claim (AMC 433634) has been located by Placer Mining Bonanza, LLC, whose current mailing address is: c/o Peter A. Rome, Esq., Ulmer & Berne LLP, 1660 W. 2nd Street, Suite 1100, Cleveland, Ohio 44113-1448, and phone number is (917) 428-1320.

This Notice is being filed to amend the acreage of this claim as set forth herein.

The general course of the claim is east to west and is situated in LaPaz County, Arizona.

This claim is 1320 feet in length and 660 feet in width. This claim runs from the location monument on which this location notice is posted. This claim is marked by four monuments, one at each corner of the claim. The location monument on which this Notice is posted is situated within:

Township 3 North, Range 18 West, Section 8, Quarter
Section E 1/2 of NW 1/4 of NW 1/4
LaPaz County, Arizona, Gila and Salt River Base and Meridian. This claim is 20 acres in size.

AMC 433634

The locality of this claim with reference to some natural object or permanent monument and additional information (if any) concerning its locality is as follows: Section Marker and natural stone with wood post:

Dated and posted on the ground this 24 day of June, 2016.

PLACER MINING BONANZA, LLC

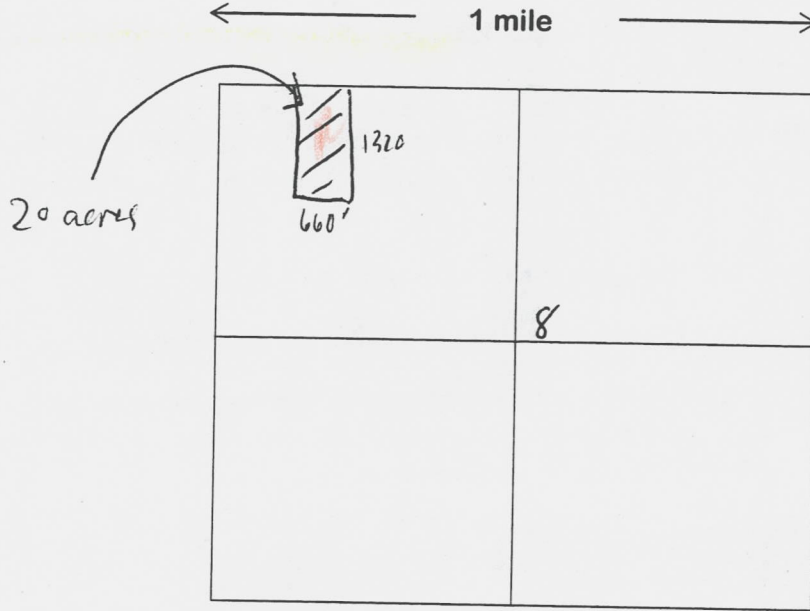
By: [Signature]
Its: Attorney In Fact

Map on following page

RECEIVED
BLM STATE OFFICE
2016 JUN 27 P 1:44
PHOENIX, ARIZONA

MINING CLAIM MAP

Lode Placer



1. The above map depicts the Baranza-1 mining claim, which is located in Section(s) 8, Township 3 N, Range 18 W, Gila & Salt Base Line Meridian, LaPaz County, Arizona.
2. The types of corner and location monuments used are as follows: Natural Rock and Post.
3. The bearings and distances in degrees and feet between claim corners are as depicted on the map.

Signature Burt Allen / Attorney In Fact

RECEIVED
BLM AZ STATE OFFICE
2016 JUN 27 P 1:45
PHOENIX, ARIZONA

County Recorder Space:

Panos D. Giannetis
16772 W. Bell RD #110-417
Surprise, AZ 85374 (310)365-0783

LOCATION NOTICE PLACER MINING CLAIM

THIS CLAIM TRANSFERED TO ONE OWNER:
CLAIM AMENDED TO REDUCE TO 20 ACRES.
R#3594259; submitted on 6/27/2016. PB

NOTICE IS HEREBY GIVEN that the BONANZA-1 placer mining claim has been

Located by Panos D. Giannetis and Denise E. Giannetis, whose current mailing address is; 16772 W. Bell RD #110-417, Surprise, AZ 85374, and phone number (310)365-0783.

The general course of the claim is east to west and is situated in Yavapai County, Arizona.

This claim is 1320' feet in length and 1320' feet in width. This claim runs from the location monument on which this location notice is posted. This claim is marked by four monuments, one at each corner of the claim. The location monument on which this Notice is posted is situated within:

Township 3 North, Range 18 West, Section 8, Quarter Section: NW 1/4 NW 1/4

La Paz County, Arizona. Gila & Salt River Base and Meridian. This claim is 40 acres in size.

The locality of this claim with reference to some natural object or permanent monument and additional information (if any) concerning its locality is as follows: Section Marker and natural stone with wood post.

Dated and posted on the ground this 5TH day of June, 2015.

Panos D. Giannetis 

Denise E. Giannetis 

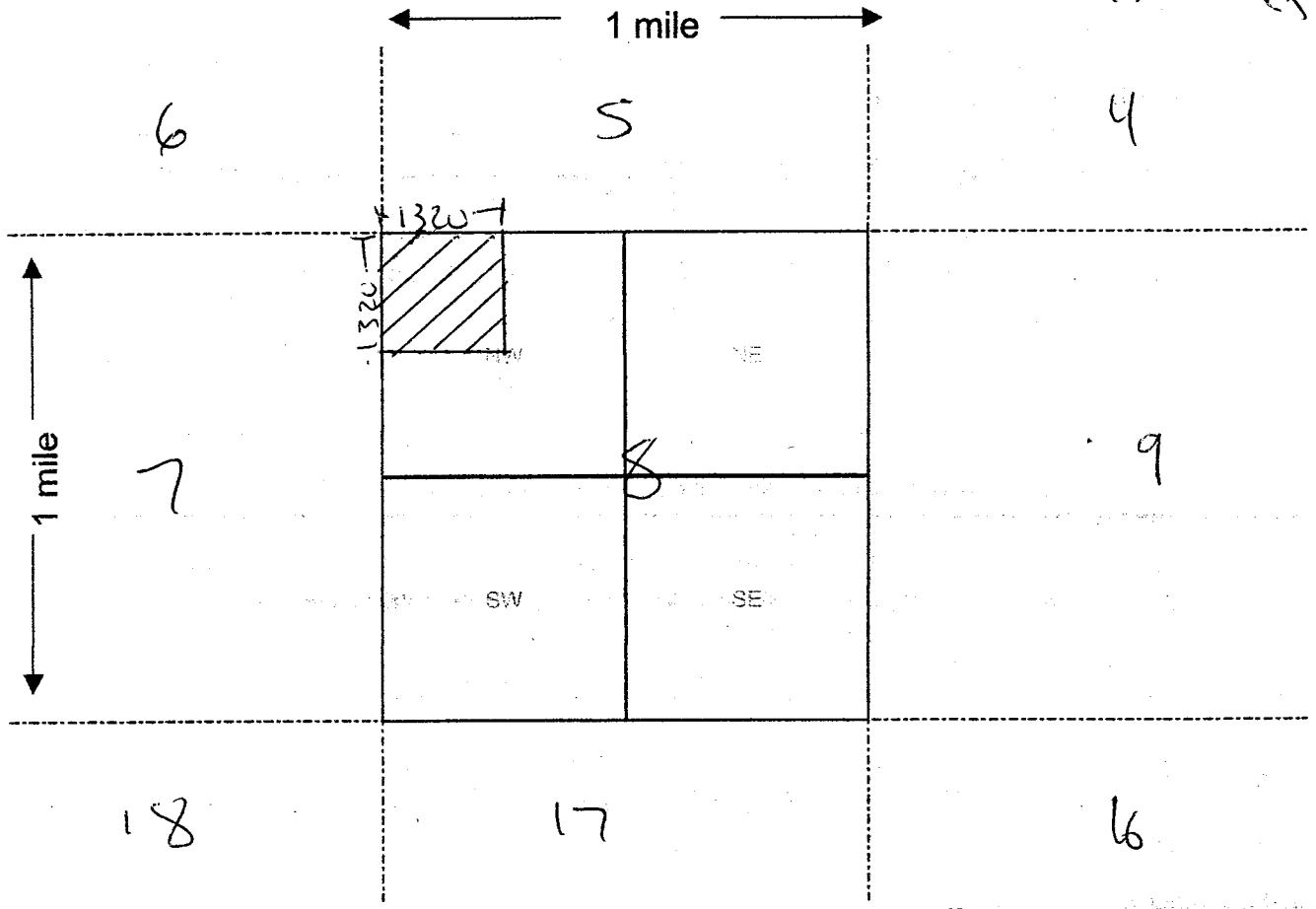
RECEIVED
B.L.M. AZ STATE OFFICE
2015 AUG -5 P 12: 26
PHOENIX, AZ

AMC433634

Map on reverse side

MINING CLAIM MAP

Lode () Placer



Scale : 1" = 2000 feet



1. The above map depicts the BONANZA-1 mining claim, which is located in Section (s) 8, Township 3 N, Range 18 W, Gila & Salt Base Line Meridian, LA PAZ County, Arizona.
2. The type of corner and location monuments used are as follows: Natural Rock & Wood Post
3. The bearings and distances in degrees and feet between claim corners are as depicted on the map.

Signature *Sam DeLeon*

County Recorder Space:

ENTERED JUL 14 2016

CLAIM AMENDED TO REDUCE TO 20 ACRES.
R#3594259; submitted on 6/27/2016. PB

LOCATION NOTICE PLACER MINING CLAIM AMENDED TO REDUCE ACREAGE

NOTICE IS HEREBY GIVEN that the Bonanza 2 placer mining claim (AMC 433635) has been located by Placer Mining Bonanza, LLC, whose current mailing address is: c/o Peter A. Rome, Esq., Ulmer & Berne LLP, 1660 W. 2nd Street, Suite 1100, Cleveland, Ohio 44113-1448, and phone number is (917) 428-1320.

This Notice is being filed to amend the acreage of this claim as set forth herein.

The general course of the claim is east to west and is situated in LaPaz County, Arizona.

This claim is 1320 feet in length and 660 feet in width. This claim runs from the location monument on which this location notice is posted. This claim is marked by four monuments, one at each corner of the claim. The location monument on which this Notice is posted is situated within:

Township 3 North, Range 18 West, Section 8, Quarter
Section E/2 of NE 1/4 of NW 1/4
LaPaz County, Arizona, Gila and Salt River Base and Meridian. This claim is 20 acres in size.

AMC 433635

The locality of this claim with reference to some natural object or permanent monument and additional information (if any) concerning its locality is as follows: Section Marker and natural stone with wood post:

Dated and posted on the ground this 24 day of June, 2016.

PLACER MINING BONANZA, LLC

By: Brett Allen
Its: Attorney In Fact

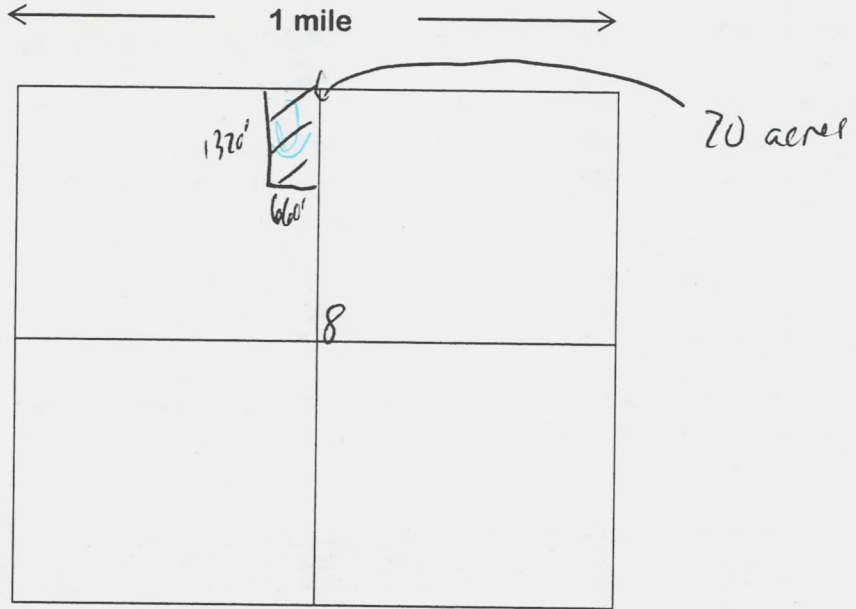
Map on following page

RECEIVED
BLM AZ STATE OFFICE
2016 JUN 27 P 1:45
PHOENIX, ARIZONA

ENTERED JUL 1 2016

MINING CLAIM MAP

Lode Placer



Scale = 1" = 2000 feet

1. The above map depicts the Bonanza 2 mining claim, which is located in Section(s) 8, Township 3 N, Range 18 W, Gila & Salt Base Line Meridian, LaPaz County, Arizona.
2. The types of corner and location monuments used are as follows: Natural Rock and Post.
3. The bearings and distances in degrees and feet between claim corners are as depicted on the map.

Signature Butcher / Attorney In Fact

RECEIVED
 BLM AZ STATE OFFICE
 2016 JUN 27 P 1:45
 PHOENIX, ARIZONA

County Recorder Space:

Panos D. Giannetis
16772 W. Bell RD #110-417
Surprise, AZ 85374 (310)365-0783

LOCATION NOTICE PLACER MINING CLAIM

THIS CLAIM TRANSFERED TO ONE OWNER:
CLAIM AMENDED TO REDUCE TO 20 ACRES.
R#3594259; submitted on 6/27/2016. PB

NOTICE IS HEREBY GIVEN that the BONANZA-2 placer mining claim has been

Located by Panos D. Giannetis and Denise E. Giannetis, whose current mailing address is; 16772 W. Bell RD #110-417, Surprise, AZ 85374, and phone number (310)365-0783.

The general course of the claim is east to west and is situated in Yavapai County, Arizona.

This claim is 1320' feet in length and 1320' feet in width. This claim runs from the location monument on which this location notice is posted. This claim is marked by four monuments, one at each corner of the claim. The location monument on which this Notice is posted is situated within:

Township 3 North, Range 18 West, Section 8, Quarter Section: NE 1/4 NW 1/4

La Paz County, Arizona. Gila & Salt River Base and Meridian. This claim is 40 acres in size.

The locality of this claim with reference to some natural object or permanent monument and additional information (if any) concerning its locality is as follows: Section Marker and natural stone with wood post.

Dated and posted on the ground this 5TH day of June, 2015.

Panos D. Giannetis *Panos D. Giannetis*

Denise E. Giannetis *Denise E. Giannetis*

40

PHOENIX, AZ

2015 AUG -5 P 12:26

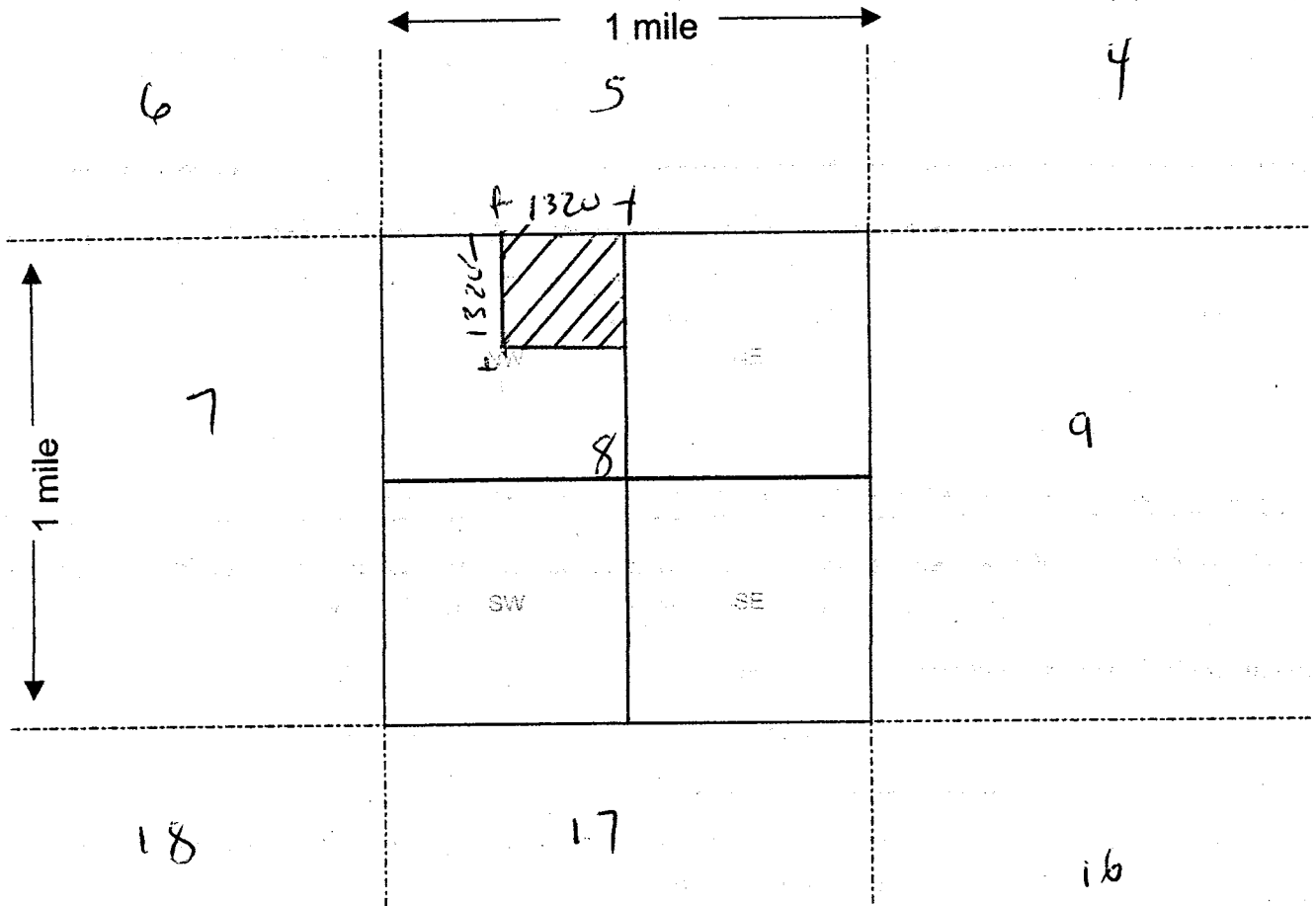
RECEIVED
B.L.M. AZ STATE OFFICE

AMC433635

Map on reverse side

MINING CLAIM MAP

Lode () Placer (X)



Scale : 1" = 2000 feet



1. The above map depicts the BONANZA-2 mining claim, which is located in Section (s) 8, Township 3 N, Range 18 W, Gila & Salt Base Line Meridian, LA PAZ County, Arizona.

2. The type of corner and location monuments used are as follows: Natural Rock & Wood Post

3. The bearings and distances in degrees and feet between claim corners are as depicted on the map.

Signature *Pam P. Duro*

County Recorder Space:

ENTERED JUL 14 2016

CLAIM AMENDED TO REDUCE TO 20 ACRES.
R#3594259; submitted on 6/27/2016. PB

LOCATION NOTICE PLACER MINING CLAIM AMENDED TO REDUCE ACREAGE

NOTICE IS HEREBY GIVEN that the Bonanza-3 placer mining claim (AMC 433636) has been located by Placer Mining Bonanza, LLC, whose current mailing address is: c/o Peter A. Rome, Esq., Ulmer & Berne LLP, 1660 W. 2nd Street, Suite 1100, Cleveland, Ohio 44113-1448, and phone number is (917) 428-1320.

This Notice is being filed to amend the acreage of this claim as set forth herein.

The general course of the claim is east to west and is situated in LaPaz County, Arizona.

This claim is 1320 feet in length and 660 feet in width. This claim runs from the location monument on which this location notice is posted. This claim is marked by four monuments, one at each corner of the claim. The location monument on which this Notice is posted is situated within:

Township 3 North, Range 18 West, Section 8, Quarter
Section E 1/2 of SW 1/4 of NW 1/4
LaPaz County, Arizona, Gila and Salt River Base and Meridian. This claim is 20 acres in size.

AMC 433636

The locality of this claim with reference to some natural object or permanent monument and additional information (if any) concerning its locality is as follows: Section Marker and natural stone with wood post:

Dated and posted on the ground this 24 day of June, 2016.

PLACER MINING BONANZA, LLC

By: [Signature]
Its: Attorney In Fact

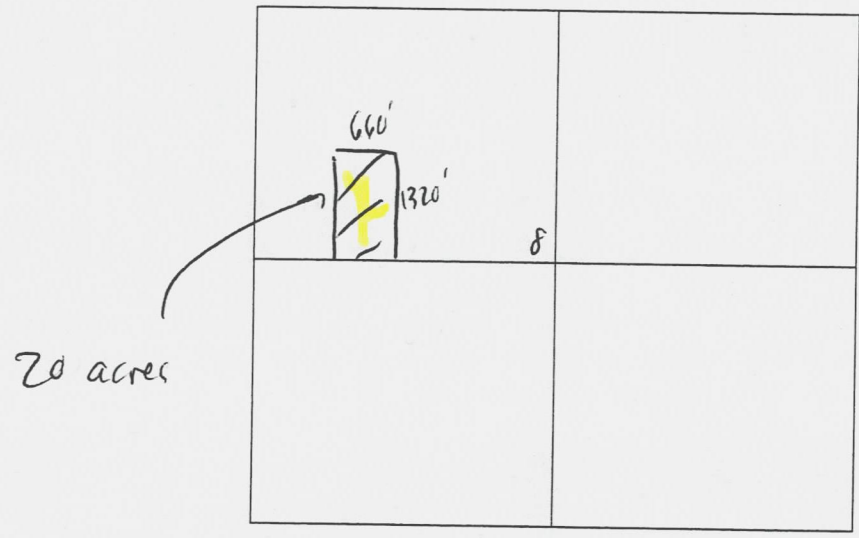
Map on following page

RECEIVED
BLM AZ STATE OFFICE
2016 JUN 27 P 1:45
PHOENIX, ARIZONA

MINING CLAIM MAP

Lode Placer

← 1 mile →



Scale = 1" = 2000 feet

1. The above map depicts the Bonanza 3 mining claim, which is located in Section(s) 8, Township 3 N, Range 18 W, Gila & Salt Base Line Meridian, LaPaz County, Arizona.
2. The types of corner and location monuments used are as follows: Natural Rock and Post.
3. The bearings and distances in degrees and feet between claim corners are as depicted on the map.

Signature Brent A. [unclear] Attorney In Fact

RECEIVED
B.I.M.A. STATE OFFICE
2016 JUN 27 P 1:45
PHOENIX, ARIZONA

County Recorder Space:

Panos D. Giannetis
16772 W. Bell RD #110-417
Surprise, AZ 85374 (310)365-0783

LOCATION NOTICE PLACER MINING CLAIM

THIS CLAIM TRANSFERED TO ONE OWNER:
CLAIM AMENDED TO REDUCE TO 20 ACRES.
R#3594259; submitted on 6/27/2016. PB

NOTICE IS HEREBY GIVEN that the BONANZA-3 placer mining claim has been
located by Panos D. Giannetis and Denise E. Giannetis, whose current mailing address is; 16772 W. Bell RD #110-417, Surprise, AZ 85374, and phone number (310)365-0783.

The general course of the claim is east to west and is situated in Yavapai County, Arizona.

This claim is 1320' feet in length and 1320' feet in width. This claim runs from the location monument on which this location notice is posted. This claim is marked by four monuments, one at each corner of the claim. The location monument on which this Notice is posted is situated within:

Township 3 North, Range 18 West, Section 8, Quarter Section: SW 1/4 NW 1/4

La Paz County, Arizona. Gila & Salt River Base and Meridian. This claim is 40 acres in size.

The locality of this claim with reference to some natural object or permanent monument and additional information (if any) concerning its locality is as follows: Section Marker and natural stone with wood post.

Dated and posted on the ground this 5TH day of June, 2015.

Panos D. Giannetis *Panos D. Giannetis*

Denise E. Giannetis *Denise E. Giannetis*

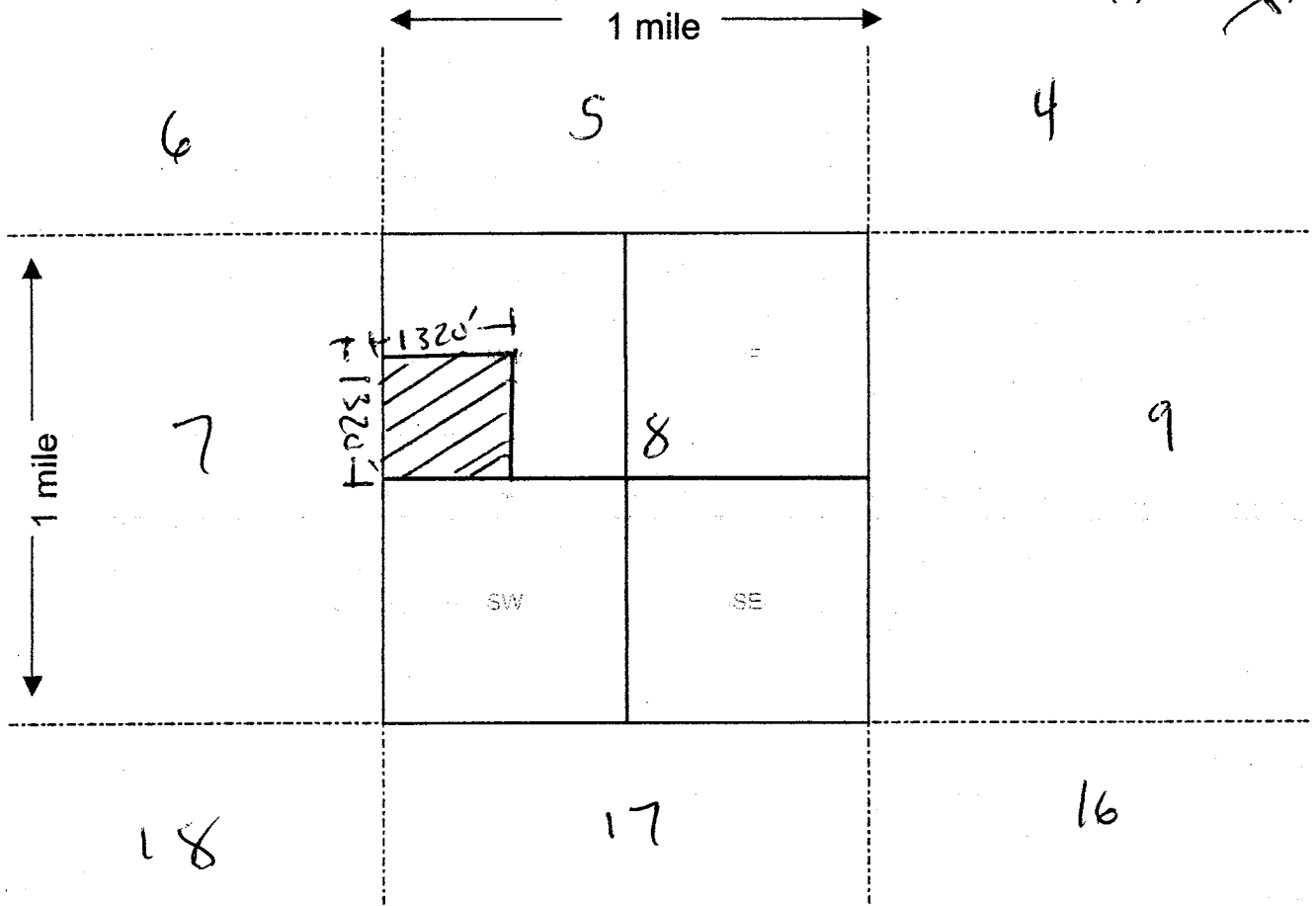
RECEIVED
B.L.M. AZ STATE OFFICE
2015 AUG -5 P 12: 21
PHOENIX, AZ

AMC433636

Map on reverse side

MINING CLAIM MAP

Lode () Placer ~~(X)~~



Scale : 1" = 2000 feet



1. The above map depicts the BONANZA-3 mining claim, which is located in Section (s) 8, Township 3 N, Range 18 W, Gila & Salt Base Line Meridian, LA PAZ County, Arizona.

2. The type of corner and location monuments used are as follows: Natural Rock & Wood Post

3. The bearings and distances in degrees and feet between claim corners are as depicted on the map.

Signature

Pam D. Smith

County Recorder Space:

ENTERED JUL 14 2016

CLAIM AMENDED TO REDUCE TO 20 ACRES.
R#3594259; submitted on 6/27/2016. PB

LOCATION NOTICE PLACER MINING CLAIM AMENDED TO REDUCE ACREAGE

NOTICE IS HEREBY GIVEN that the Bonanza-4 placer mining claim (AMC 433637) has been located by Placer Mining Bonanza, LLC, whose current mailing address is: c/o Peter A. Rome, Esq., Ulmer & Berne LLP, 1660 W. 2nd Street, Suite 1100, Cleveland, Ohio 44113-1448, and phone number is (917) 428-1320.

This Notice is being filed to amend the acreage of this claim as set forth herein.

The general course of the claim is east to west and is situated in LaPaz County, Arizona.

This claim is 1320 feet in length and 660 feet in width. This claim runs from the location monument on which this location notice is posted. This claim is marked by four monuments, one at each corner of the claim. The location monument on which this Notice is posted is situated within:

Township 3 North, Range 18 West, Section 8, Quarter
Section E 1/2 of SE 1/4 of NW 1/4
LaPaz County, Arizona, Gila and Salt River Base and Meridian. This claim is 20 acres in size.

AMC 433637

The locality of this claim with reference to some natural object or permanent monument and additional information (if any) concerning its locality is as follows: Section Marker and natural stone with wood post:

Dated and posted on the ground this 24 day of June, 2016.

PLACER MINING BONANZA, LLC

By: [Signature]
Its: Attorney In Fact

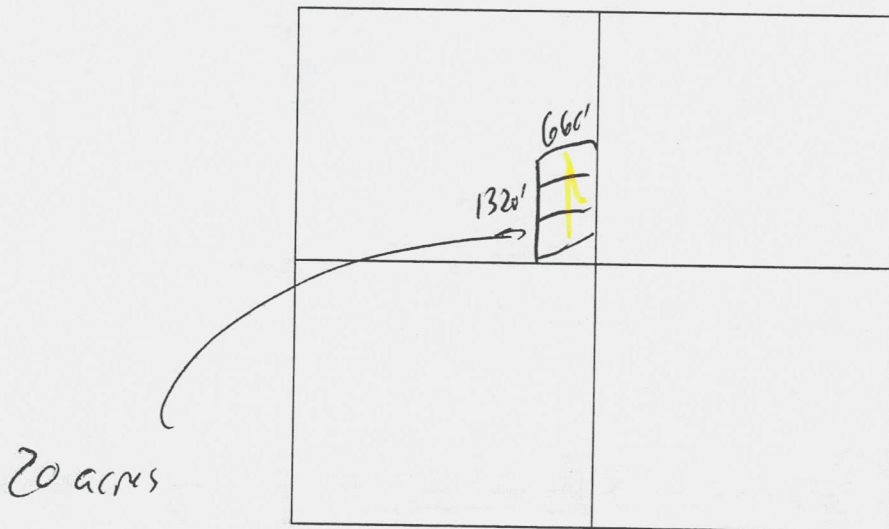
Map on following page

RECEIVED
BLM AZ STATE OFFICE
2016 JUN 27 P 1:45
PHOENIX, ARIZONA

MINING CLAIM MAP

Lode Placer

← 1 mile →



Scale = 1" = 2000 feet

1. The above map depicts the Bonanza-4 mining claim, which is located in Section(s) 8, Township 3 N, Range 18 W, Gila & Salt Base Line Meridian, LaPaz County, Arizona.
2. The types of corner and location monuments used are as follows: Natural Rock and Post.
3. The bearings and distances in degrees and feet between claim corners are as depicted on the map.

Signature *Justin Allen Attorney In Fact*

RECEIVED
BLM AZ STATE OFFICE
2016 JUN 27 P 1:45
PHOENIX, ARIZONA

County Recorder Space:

Panos D. Giannetis
16772 W. Bell RD #110-417
Surprise, AZ 85374 (310)365-0783

LOCATION NOTICE PLACER MINING CLAIM

THIS CLAIM TRANSFERED TO ONE OWNER:
CLAIM AMENDED TO REDUCE TO 20 ACRES.
R#3594259; submitted on 6/27/2016. PB

NOTICE IS HEREBY GIVEN that the BONANZA-4 placer mining claim has been

Located by Panos D. Giannetis and Denise E. Giannetis, whose current mailing address is; 16772 W. Bell RD #110-417, Surprise, AZ 85374, and phone number (310)365-0783.

The general course of the claim is east to west and is situated in Yavapai County, Arizona.

This claim is 1320' feet in length and 1320' feet in width. This claim runs from the location monument on which this location notice is posted. This claim is marked by four monuments, one at each corner of the claim. The location monument on which this Notice is posted is situated within:

Township 3 North, Range 18 West, Section 8, Quarter Section: SE 1/4 NW 1/4

La Paz County, Arizona. Gila & Salt River Base and Meridian. This claim is 40 acres in size.

The locality of this claim with reference to some natural object or permanent monument and additional information (if any) concerning its locality is as follows: Section Marker and natural stone with wood post.

Dated and posted on the ground this 5TH day of June, 2015.

Panos D. Giannetis *Panos D. Giannetis*

Denise E. Giannetis *Denise E. Giannetis*

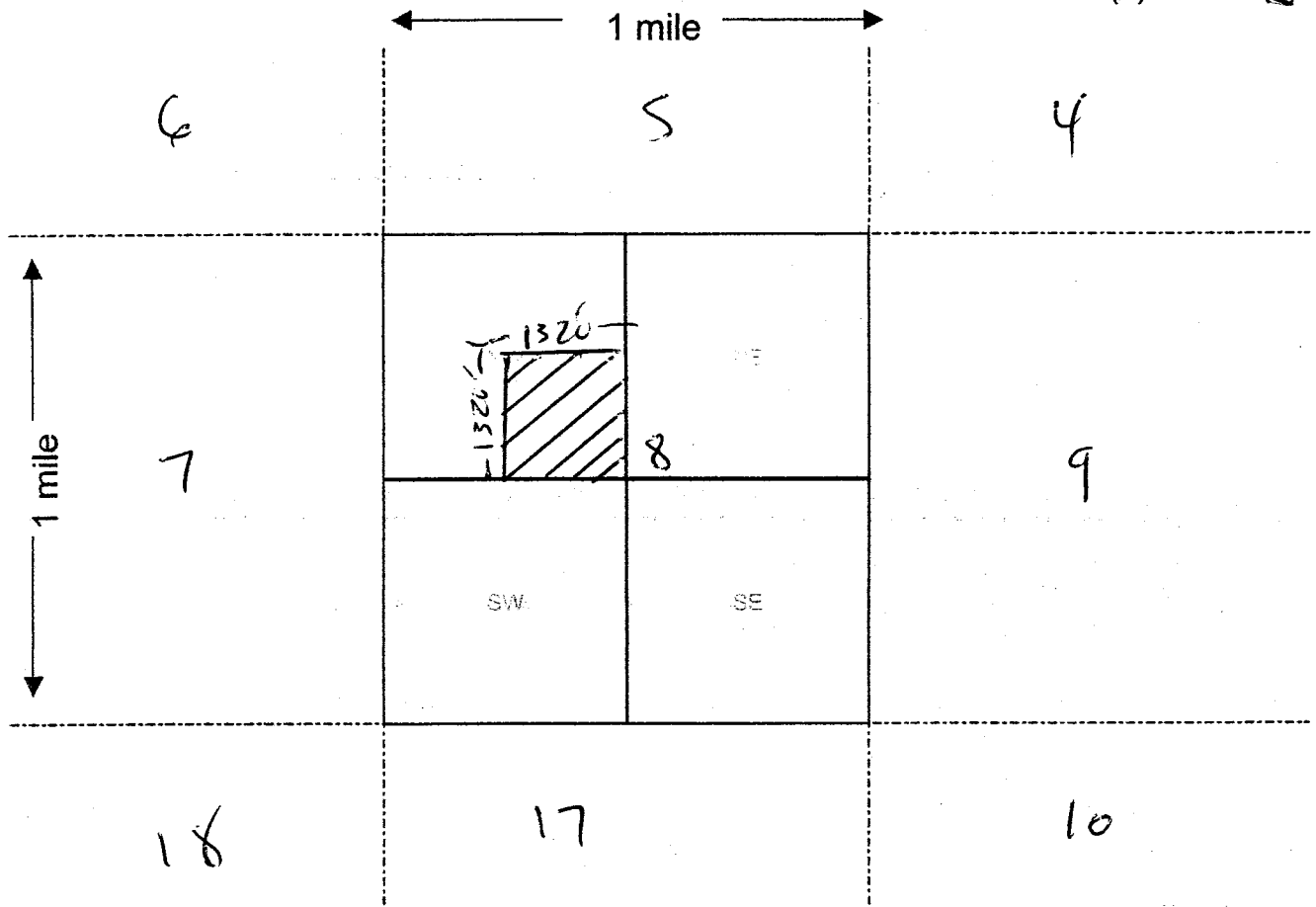
RECEIVED
B.L.M. AZ STATE OFFICE
2015 AUG -5 P 12: 27
PHOENIX, AZ

AMC 433637

Map on reverse side

MINING CLAIM MAP

Lode () Placer



Scale : 1" = 2000 feet



1. The above map depicts the BONANZA - # mining claim, which is located in Section (s) 8, Township 3 N, Range 18 W, Gila & Salt Base Line Meridian, LA PAZ County, Arizona.

2. The type of corner and location monuments used are as follows: Natural Rock & Wood Post

3. The bearings and distances in degrees and feet between claim corners are as depicted on the map.

Signature *Sam Williams*

County Recorder Space:

ENTERED JUL 14 2016

CLAIM AMENDED TO REDUCE TO 20 ACRES.
R#3594259; submitted on 6/27/2016. PB

LOCATION NOTICE PLACER MINING CLAIM AMENDED TO REDUCE ACREAGE

NOTICE IS HEREBY GIVEN that the Bonanza-5 placer mining claim (AMC 433638) has been located by Placer Mining Bonanza, LLC, whose current mailing address is: c/o Peter A. Rome, Esq., Ulmer & Berne LLP, 1660 W. 2nd Street, Suite 1100, Cleveland, Ohio 44113-1448, and phone number is (917) 428-1320.

This Notice is being filed to amend the acreage of this claim as set forth herein.

The general course of the claim is east to west and is situated in LaPaz County, Arizona.

This claim is 1320 feet in length and 660 feet in width. This claim runs from the location monument on which this location notice is posted. This claim is marked by four monuments, one at each corner of the claim. The location monument on which this Notice is posted is situated within:

Township 3 North, Range 18 West, Section 8, Quarter
Section W 1/2 of NW 1/4 of NE 1/4
LaPaz County, Arizona, Gila and Salt River Base and Meridian. This claim is 20 acres in size.

AMC 433638

The locality of this claim with reference to some natural object or permanent monument and additional information (if any) concerning its locality is as follows: Section Marker and natural stone with wood post:

Dated and posted on the ground this 24 day of June, 2016.

PLACER MINING BONANZA, LLC

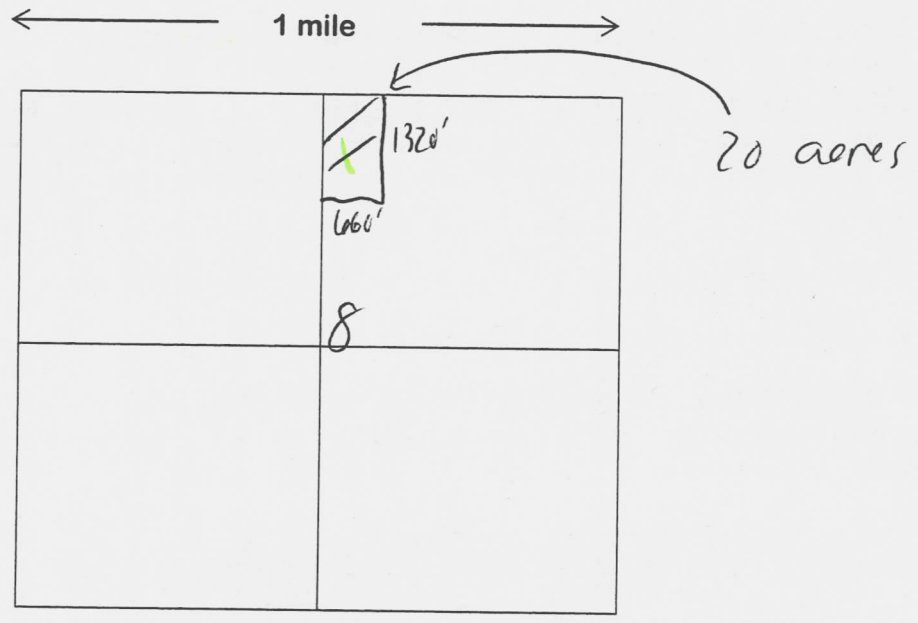
By: Brett Clark
Its: Attorney In Fact

Map on following page

RECEIVED
BLM AZ STATE OFFICE
2016 JUN 27 P 1:45
PHOENIX, ARIZONA

MINING CLAIM MAP

Lode Placer



Scale = 1" = 2000 feet

1. The above map depicts the Bonanza-5 mining claim, which is located in Section(s) 8, Township 3 N, Range 18 W, Gila & Salt Base Line Meridian, LaPaz County, Arizona.
2. The types of corner and location monuments used are as follows: Natural Rock and Post.
3. The bearings and distances in degrees and feet between claim corners are as depicted on the map.

Signature Robert [unclear] Attorney In Fact

RECEIVED
 BLM / STATE OFFICE
 2016 JUN 27 P 1:45
 PHOENIX, ARIZONA

County Recorder Space:

Panos D. Giannetis
16772 W. Bell RD #110-417
Surprise, AZ 85374 (310)365-0783

LOCATION NOTICE PLACER MINING CLAIM

THIS CLAIM TRANSFERED TO ONE OWNER:
CLAIM AMENDED TO REDUCE TO 20 ACRES.
R#3594259; submitted on 6/27/2016. PB

NOTICE IS HEREBY GIVEN that the BONANZA - S placer mining claim has been

Located by Panos D. Giannetis and Denise E. Giannetis, whose current mailing address is; 16772 W. Bell RD #110-417, Surprise, AZ 85374, and phone number (310)365-0783.

The general course of the claim is east to west and is situated in Yavapai County, Arizona.

This claim is 1320' feet in length and 1320' feet in width. This claim runs from the location monument on which this location notice is posted. This claim is marked by four monuments, one at each corner of the claim. The location monument on which this Notice is posted is situated within:

Township 3 North, Range 18 West, Section 8, Quarter Section: NW 1/4 NE 1/4

La Paz County, Arizona. Gila & Salt River Base and Meridian. This claim is 40 acres in size.

The locality of this claim with reference to some natural object or permanent monument and additional information (if any) concerning its locality is as follows: Section Marker and natural stone with wood post.

Dated and posted on the ground this 5TH day of June, 2015.

Panos D. Giannetis *Panos D. Giannetis*

Denise E. Giannetis *Denise E. Giannetis*

40

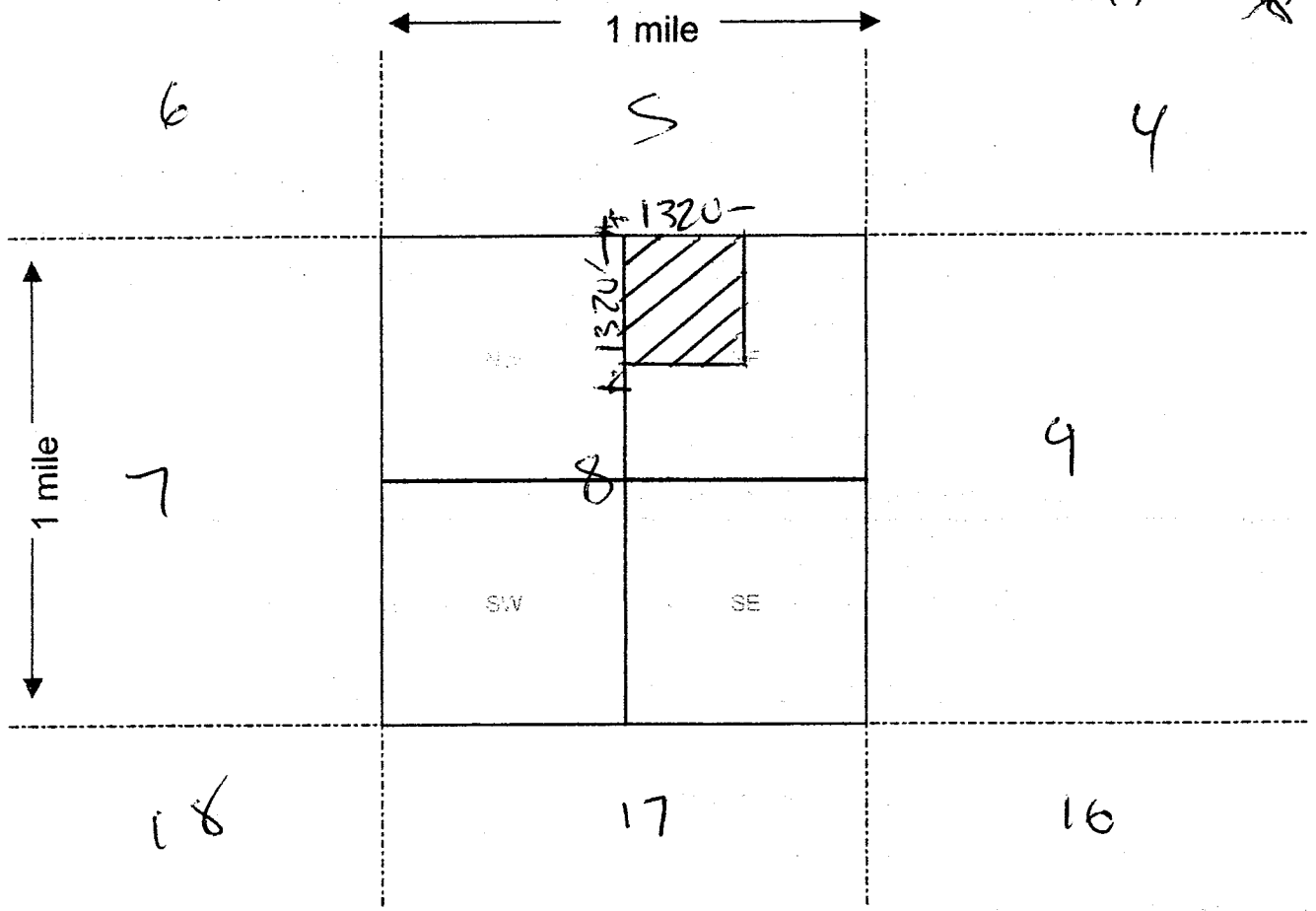
RECEIVED
B.L.M. AZ STATE OFFICE
2015 AUG -5 P 12: 21
PHOENIX, AZ

AMC433638

Map on reverse side

MINING CLAIM MAP

Lode () Placer



Scale : 1" = 2000 feet

1. The above map depicts the BONANZA-5 mining claim, which is located in Section (s) 8, Township 3 N, Range 18 W, Gila & Salt Base Line Meridian, LA PAZ County, Arizona.

2. The type of corner and location monuments used are as follows: Natural Rock & Wood Post

3. The bearings and distances in degrees and feet between claim corners are as depicted on the map.

Signature *[Handwritten Signature]*

County Recorder Space:

ENTERED JUL 14 2016

CLAIM AMENDED TO REDUCE TO 20 ACRES.
R#3594259; submitted on 6/27/2016. PB

LOCATION NOTICE PLACER MINING CLAIM AMENDED TO REDUCE ACREAGE

NOTICE IS HEREBY GIVEN that the Bonanza-6 placer mining claim (AMC 433639) has been located by Placer Mining Bonanza, LLC, whose current mailing address is: c/o Peter A. Rome, Esq., Ulmer & Berne LLP, 1660 W. 2nd Street, Suite 1100, Cleveland, Ohio 44113-1448, and phone number is (917) 428-1320.

This Notice is being filed to amend the acreage of this claim as set forth herein.

The general course of the claim is east to west and is situated in LaPaz County, Arizona.

This claim is 1320 feet in length and 660 feet in width. This claim runs from the location monument on which this location notice is posted. This claim is marked by four monuments, one at each corner of the claim. The location monument on which this Notice is posted is situated within:

Township 3 North , Range 18 West, Section 8, Quarter
Section W 1/2 of NE 1/4 of NE 1/4
LaPaz County, Arizona, Gila and Salt River Base and Meridian. This claim is 20 acres in size.

AMC 433639

The locality of this claim with reference to some natural object or permanent monument and additional information (if any) concerning its locality is as follows: Section Marker and natural stone with wood post:

Dated and posted on the ground this 24 day of June, 2016.

PLACER MINING BONANZA, LLC

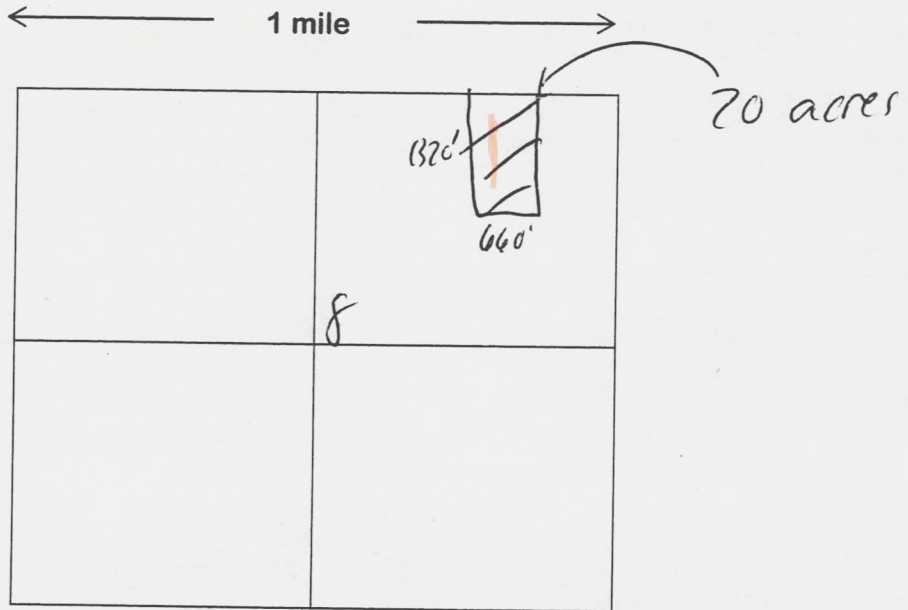
By: [Signature]
Its: Attorney In Fact

Map on following page

RECEIVED
BLM AZ STATE OFFICE
2016 JUN 27 P 1:45
PHOENIX, ARIZONA

MINING CLAIM MAP

Lode Placer



Scale = 1" = 2000 feet

1. The above map depicts the Bonanza-6 mining claim, which is located in Section(s) 8, Township 3 N, Range 18 W, Gila & Salt Base Line Meridian, LaPaz County, Arizona.
2. The types of corner and location monuments used are as follows: Natural Rock and Post.
3. The bearings and distances in degrees and feet between claim corners are as depicted on the map.

Signature Scott Allen / Attorney In Fact

RECEIVED
BIRMINGHAM STATE OFFICE
2016 JUN 27 P 1:45
PHOENIX, ARIZONA

Panos D. Giannetis
16772 W. Bell RD #110-417
Surprise, AZ 85374 (310)365-0783

LOCATION NOTICE PLACER MINING CLAIM

THIS CLAIM TRANSFERED TO ONE OWNER:
CLAIM AMENDED TO REDUCE TO 20 ACRES.
R#3594259; submitted on 6/27/2016. PB

NOTICE IS HEREBY GIVEN that the BONANZA-6 placer mining claim has been
Located by Panos D. Giannetis and Denise E. Giannetis, whose current mailing address is; 16772 W. Bell RD #110-417, Surprise, AZ 85374, and phone number (310)365-0783.

The general course of the claim is east to west and is situated in Yavapai County, Arizona.

This claim is 1320' feet in length and 1320' feet in width. This claim runs from the location monument on which this location notice is posted. This claim is marked by four monuments, one at each corner of the claim. The location monument on which this Notice is posted is situated within:

Township 3 North, Range 18 West, Section 8, Quarter Section: NE 1/4 NE 1/4

La Paz County, Arizona. Gila & Salt River Base and Meridian. This claim is 40 acres in size.

The locality of this claim with reference to some natural object or permanent monument and additional information (if any) concerning its locality is as follows: Section Marker and natural stone with wood post.

Dated and posted on the ground this 5TH day of June, 2015.

Panos D. Giannetis *Panos D. Giannetis*

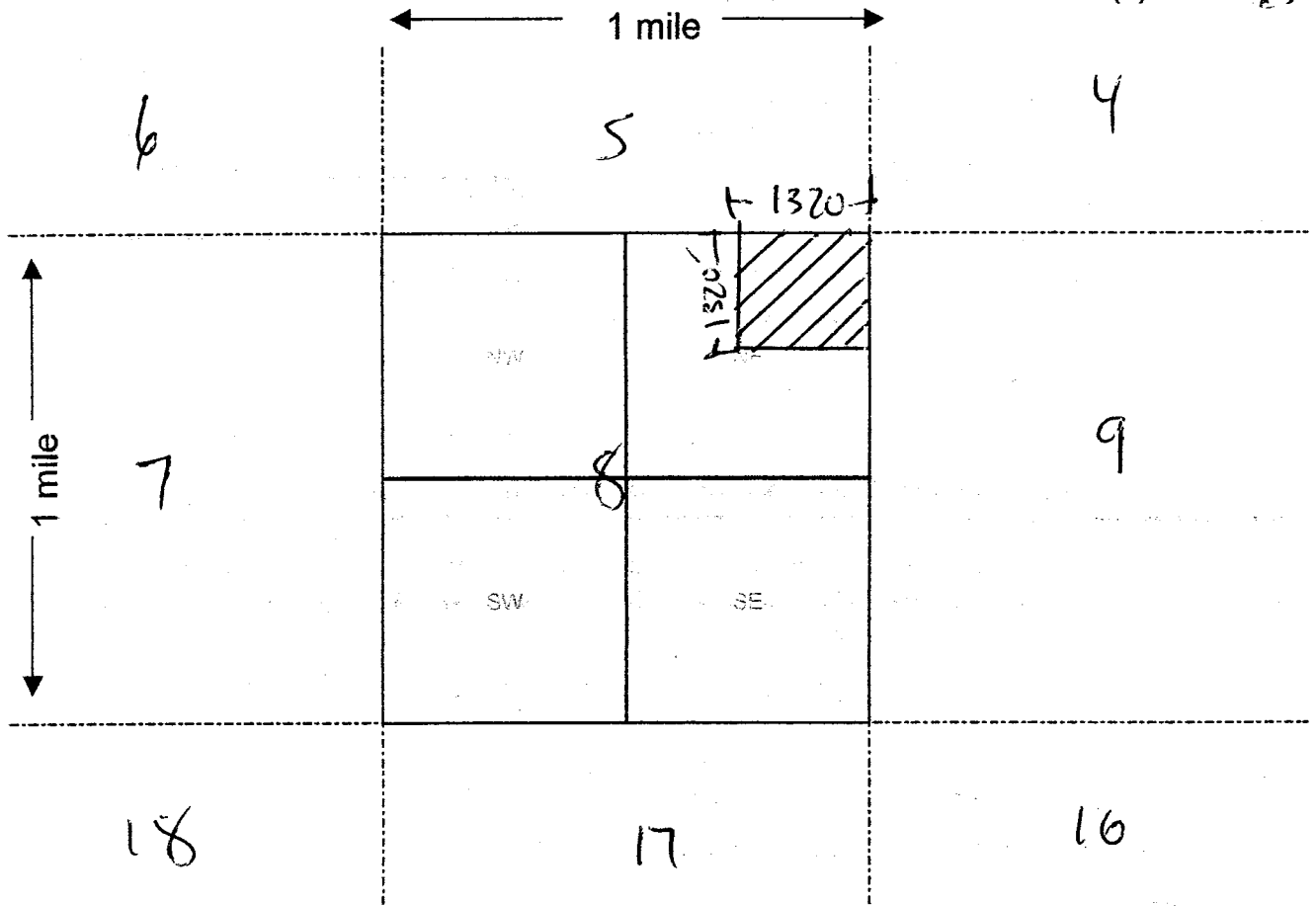
Denise E. Giannetis *Denise E. Giannetis*

RECEIVED
B.L.M. AZ STATE OFFICE
2015 AUG -5 P 12: 21
PHOENIX, AZ
50

AMC 433639

MINING CLAIM MAP

Lode () Placer



Scale : 1" = 2000 feet



- The above map depicts the BONANZA-6 mining claim, which is located in Section (s) 8, Township 3 N, Range 18 W, Gila & Salt Base Line Meridian, LA PAZ County, Arizona.
- The type of corner and location monuments used are as follows: Natural Rock & Wood Post
- The bearings and distances in degrees and feet between claim corners are as depicted on the map.

Signature Pam D. Jones

County Recorder Space:

ENTERED JUL 14 2016

CLAIM AMENDED TO REDUCE TO 20 ACRES.

R#3594259; submitted on 6/27/2016. PB

LOCATION NOTICE PLACER MINING CLAIM AMENDED TO REDUCE ACREAGE

NOTICE IS HEREBY GIVEN that the Bonanza-7 placer mining claim (AMC 433640) has been located by Placer Mining Bonanza, LLC, whose current mailing address is: c/o Peter A. Rome, Esq., Ulmer & Berne LLP, 1660 W. 2nd Street, Suite 1100, Cleveland, Ohio 44113-1448, and phone number is (917) 428-1320.

This Notice is being filed to amend the acreage of this claim as set forth herein.

The general course of the claim is east to west and is situated in LaPaz County, Arizona.

This claim is 1320 feet in length and 660 feet in width. This claim runs from the location monument on which this location notice is posted. This claim is marked by four monuments, one at each corner of the claim. The location monument on which this Notice is posted is situated within:

Township 3 North, Range 18 West, Section 8, Quarter
Section W 1/2 of SW 1/4 of SE 1/4
LaPaz County, Arizona, Gila and Salt River Base and Meridian. This claim is 20 acres in size.

The locality of this claim with reference to some natural object or permanent monument and additional information (if any) concerning its locality is as follows: Section Marker and natural stone with wood post:

Dated and posted on the ground this 24 day of June, 2016.

PLACER MINING BONANZA, LLC

By: *Brett Allen*
Its: Attorney In Fact

Map on following page

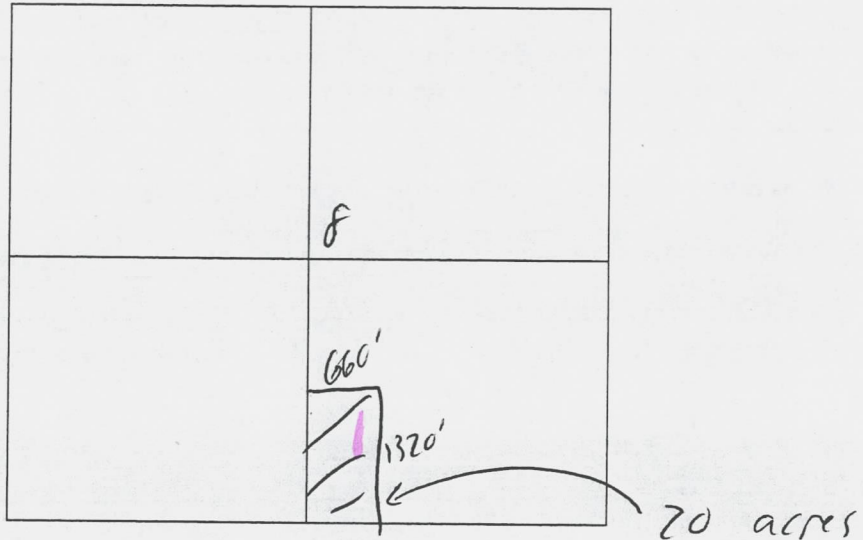
RECEIVED
BLM AZ STATE OFFICE
2016 JUN 27 P 1:46
PHOENIX, ARIZONA

AMC 433640

MINING CLAIM MAP

Lode Placer

← 1 mile →



Scale = 1" = 2000 feet

1. The above map depicts the Bonanza-7 mining claim, which is located in Section(s) 8, Township 3 N, Range 18 W, Gila & Salt Base Line Meridian, LaPaz County, Arizona.
2. The types of corner and location monuments used are as follows: Natural Rock and Post.
3. The bearings and distances in degrees and feet between claim corners are as depicted on the map.

Signature Brett A. Attorney, In Fact

RECEIVED
BLM AZ STATE OFFICE
2016 JUN 27 P 1:46
PHOENIX, ARIZONA

County Recorder Space:

Panos D. Giannetis
16772 W. Bell RD #110-417
Surprise, AZ 85374 (310)365-0783

LOCATION NOTICE PLACER MINING CLAIM

THIS CLAIM TRANSFERED TO ONE OWNER:
CLAIM AMENDED TO REDUCE TO 20 ACRES.
R#3594259; submitted on 6/27/2016. PB

NOTICE IS HEREBY GIVEN that the BONANZA-7 placer mining claim has been

Located by Panos D. Giannetis and Denise E. Giannetis, whose current mailing address is; 16772 W. Bell RD #110-417, Surprise, AZ 85374, and phone number (310)365-0783.

The general course of the claim is east to west and is situated in Yavapai County, Arizona.

This claim is 1320' feet in length and 1320' feet in width. This claim runs from the location monument on which this location notice is posted. This claim is marked by four monuments, one at each corner of the claim. The location monument on which this Notice is posted is situated within:

Township 3 North, Range 18 West, Section 8, Quarter Section: SW 1/4 SE 1/4

La Paz County, Arizona. Gila & Salt River Base and Meridian. This claim is 40 acres in size.

The locality of this claim with reference to some natural object or permanent monument and additional information (if any) concerning its locality is as follows: Section Marker and natural stone with wood post.

Dated and posted on the ground this 5TH day of June, 2015.

Panos D. Giannetis *Panos D. Giannetis*

Denise E. Giannetis *Denise E. Giannetis*

40

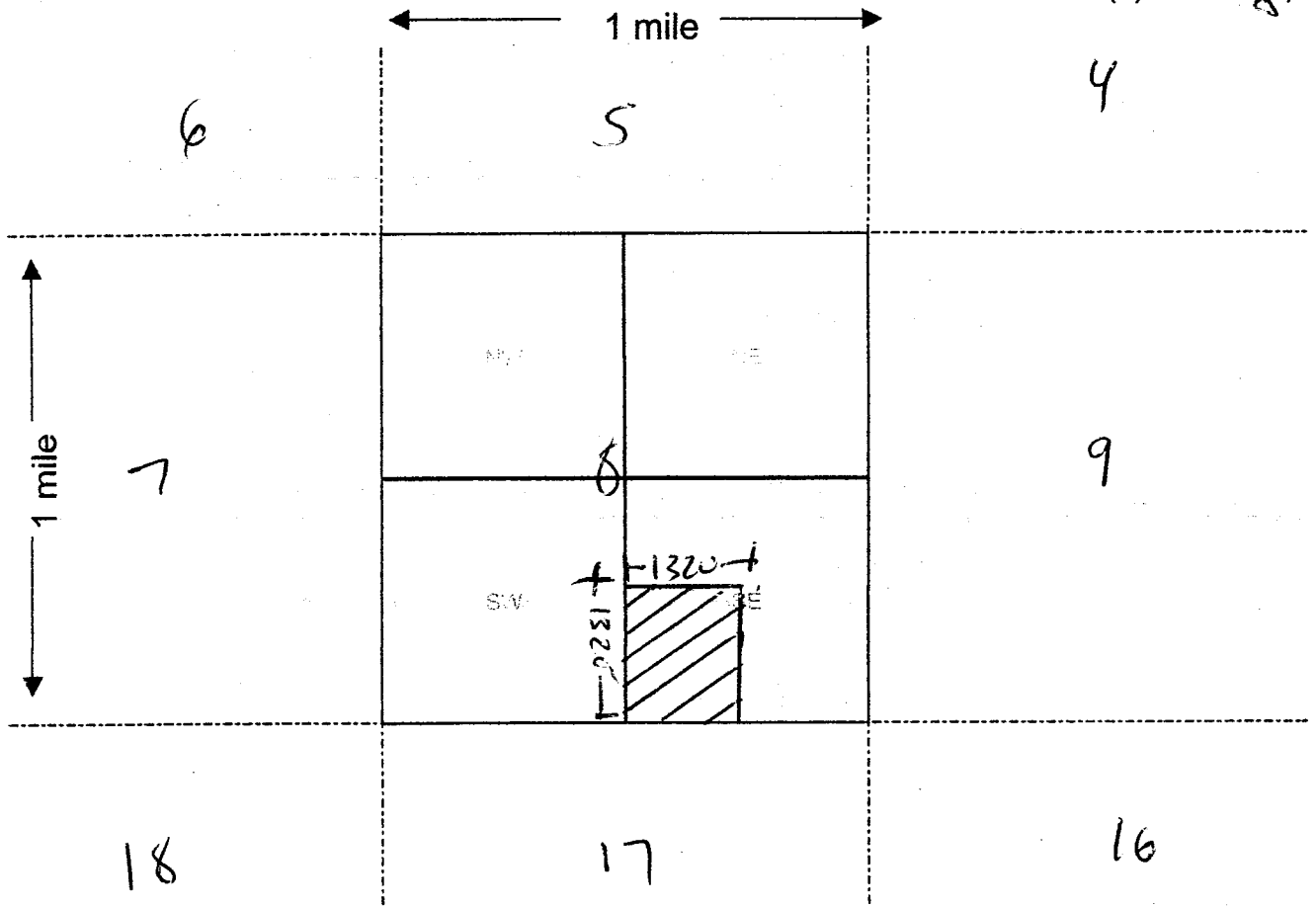
RECEIVED
B.L.M. AZ STATE OFFICE
2015 AUG -5 P 12: 21
PHOENIX, AZ

AMC433640

Map on reverse side

MINING CLAIM MAP

Lode () Placer



Scale : 1" = 2000 feet

1. The above map depicts the BONANZA-7 mining claim, which is located in Section (s) 8, Township 3 N, Range 18 W, Gila & Salt Base Line Meridian, LA PAZ County, Arizona.

2. The type of corner and location monuments used are as follows: Natural Rock & Wood Post

3. The bearings and distances in degrees and feet between claim corners are as depicted on the map.

Signature Ram Roberts

County Recorder Space:

ENTERED JUL 14 2016

CLAIM AMENDED TO REDUCE TO 20 ACRES.
R#3594259; submitted on 6/27/2016. PB

LOCATION NOTICE PLACER MINING CLAIM AMENDED TO REDUCE ACREAGE

NOTICE IS HEREBY GIVEN that the Bonanza-10 placer mining claim (AMC 433641) has been located by Placer Mining Bonanza, LLC, whose current mailing address is: c/o Peter A. Rome, Esq., Ulmer & Berne LLP, 1660 W. 2nd Street, Suite 1100, Cleveland, Ohio 44113-1448, and phone number is (917) 428-1320.

This Notice is being filed to amend the acreage of this claim as set forth herein.

The general course of the claim is east to west and is situated in LaPaz County, Arizona.

This claim is 1320 feet in length and 660 feet in width. This claim runs from the location monument on which this location notice is posted. This claim is marked by four monuments, one at each corner of the claim. The location monument on which this Notice is posted is situated within:

Township 3 North, Range 18 West, Section 8, Quarter Section W 1/2 of SE 1/4 of SE 1/4, LaPaz County, Arizona, Gila and Salt River Base and Meridian. This claim is 20 acres in size.

AMC 433641

The locality of this claim with reference to some natural object or permanent monument and additional information (if any) concerning its locality is as follows: Section Marker and natural stone with wood post:

Dated and posted on the ground this 24 day of June, 2016.

PLACER MINING BONANZA, LLC

By: [Signature]
Its: Attorney In Fact

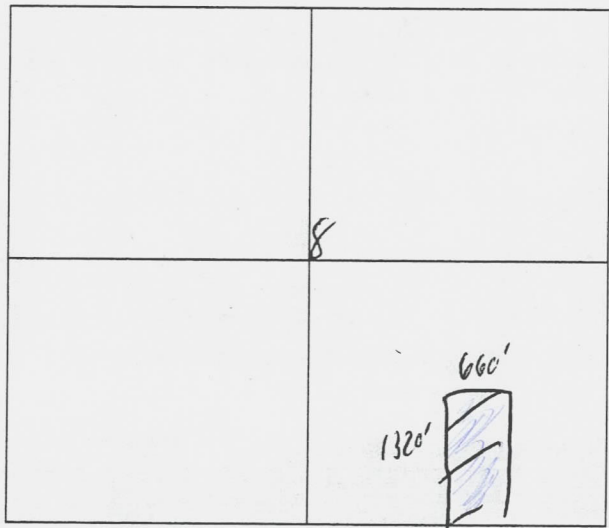
Map on following page

RECEIVED
BUNIAZ SURVEY OFFICE
2016 JUN 27 P 1:46
PHOENIX, ARIZONA

MINING CLAIM MAP

Lode Placer

← 1 mile →



Scale = 1" = 2000 feet

20 acres

1. The above map depicts the Bonanza-10 mining claim, which is located in Section(s) 8, Township 3 N, Range 18 W, Gila & Salt Base Line Meridian, LaPaz County, Arizona.
2. The types of corner and location monuments used are as follows: Natural Rock and Post.
3. The bearings and distances in degrees and feet between claim corners are as depicted on the map.

Signature *Paul Lee Attorney In Fact*

RECEIVED
 BLM & STATE OFFICE
 2016 JUN 21 P 1:46
 PHOENIX, ARIZONA

County Recorder Space:

Panos D. Giannetis
16772 W. Bell RD #110-417
Surprise, AZ 85374 (310)365-0783

LOCATION NOTICE PLACER MINING CLAIM

THIS CLAIM TRANSFERED TO ONE OWNER:
CLAIM AMENDED TO REDUCE TO 20 ACRES.
R#3594259; submitted on 6/27/2016. PB

NOTICE IS HEREBY GIVEN that the BONANZA-10 placer mining claim has been

Located by Panos D. Giannetis and Denise E. Giannetis, whose current mailing address is; 16772 W. Bell RD #110-417, Surprise, AZ 85374, and phone number (310)365-0783.

The general course of the claim is east to west and is situated in Yavapai County, Arizona.

This claim is 1320' feet in length and 1320' feet in width. This claim runs from the location monument on which this location notice is posted. This claim is marked by four monuments, one at each corner of the claim. The location monument on which this Notice is posted is situated within:

Township 3 North, Range 18 West, Section 8, Quarter Section: SE 1/4 SE 1/4

La Paz County, Arizona. Gila & Salt River Base and Meridian. This claim is 40 acres in size.

The locality of this claim with reference to some natural object or permanent monument and additional information (if any) concerning its locality is as follows: Section Marker and natural stone with wood post.

Dated and posted on the ground this 5TH day of June, 2015.

Panos D. Giannetis *Panos D. Giannetis*

Denise E. Giannetis *Denise E. Giannetis*

40

PHOENIX, AZ

2015 AUG -5 P 12: 21

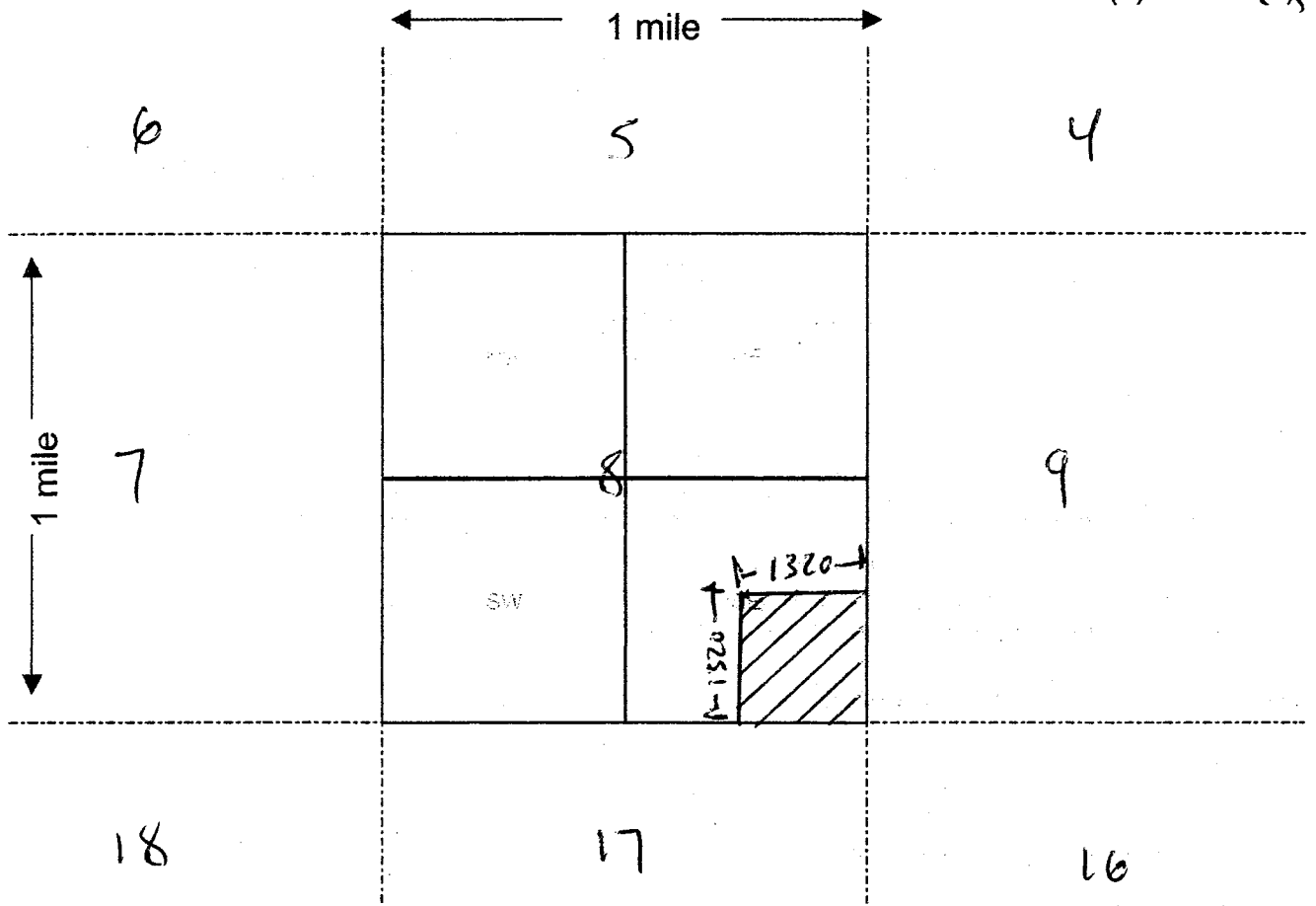
RECEIVED
B.L.M. AZ STATE OFFICE

AMC4336411

Map on reverse side

MINING CLAIM MAP

Lode () Placer (X)



Scale : 1" = 2000 feet



1. The above map depicts the BONANZA-10 mining claim, which is located in Section (s) 8, Township 3 N, Range 18 W, Gila & Salt Base Line Meridian, LA PAZ County, Arizona.

2. The type of corner and location monuments used are as follows: Natural Rock & Wood Post

3. The bearings and distances in degrees and feet between claim corners are as depicted on the map.

Signature *Pam P. [Signature]*

County Recorder Space:

ENTERED JUL 14 2016

CLAIM AMENDED TO REDUCE TO 20 ACRES.
R#3594259; submitted on 6/27/2016. PB

LOCATION NOTICE PLACER MINING CLAIM AMENDED TO REDUCE ACREAGE

NOTICE IS HEREBY GIVEN that the Bonanza-11 placer mining claim (AMC 433642) has been located by Placer Mining Bonanza, LLC, whose current mailing address is: c/o Peter A. Rome, Esq., Ulmer & Berne LLP, 1660 W. 2nd Street, Suite 1100, Cleveland, Ohio 44113-1448, and phone number is (917) 428-1320.

This Notice is being filed to amend the acreage of this claim as set forth herein.

The general course of the claim is east to west and is situated in LaPaz County, Arizona.

This claim is 1320 feet in length and 660 feet in width. This claim runs from the location monument on which this location notice is posted. This claim is marked by four monuments, one at each corner of the claim. The location monument on which this Notice is posted is situated within:

Township 3 North, Range 18 West, Section 8, Quarter Section W 1/2 of NW 1/4 of SE 1/4, LaPaz County, Arizona, Gila and Salt River Base and Meridian. This claim is 20 acres in size.

AMC 433642

The locality of this claim with reference to some natural object or permanent monument and additional information (if any) concerning its locality is as follows: Section Marker and natural stone with wood post:

Dated and posted on the ground this 24 day of June, 2016.

PLACER MINING BONANZA, LLC

By: [Signature]
Its: Attorney In Fact

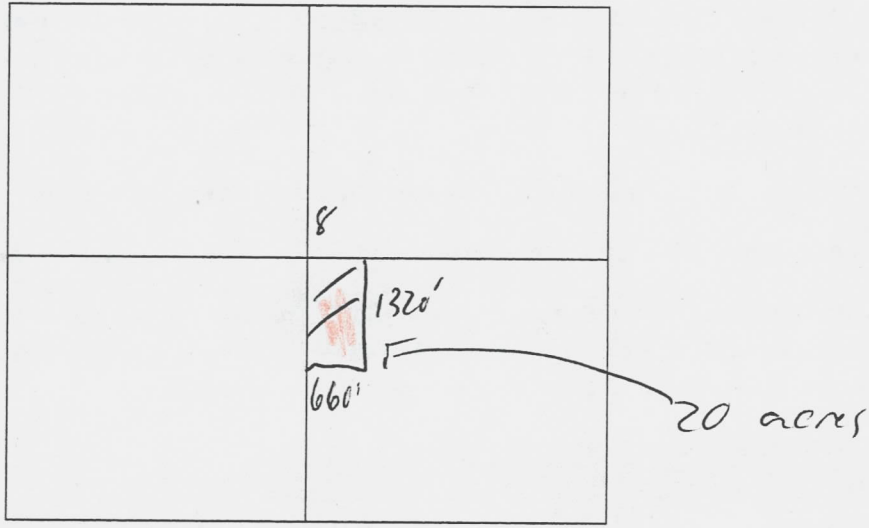
Map on following page

RECEIVED
BLM AZ STATE OFFICE
2016 JUN 27 P 1:46
PHOENIX, ARIZONA

MINING CLAIM MAP

Lode Placer

← 1 mile →



Scale = 1" = 2000 feet

1. The above map depicts the Bonanza-11 mining claim, which is located in Section(s) 8, Township 3 N, Range 18 W, Gila & Salt Base Line Meridian, LaPaz County, Arizona.
2. The types of corner and location monuments used are as follows: Natural Rock and Post.
3. The bearings and distances in degrees and feet between claim corners are as depicted on the map.

Signature Bruce [unclear] Attorney In Fact

RECEIVED
 BLM #7 STATE OFFICE
 2016 JUN 27 P 1:46
 PHOENIX, ARIZONA

County Recorder Space:

Panos D. Giannetis
16772 W. Bell RD #110-417
Surprise, AZ 85374 (310)365-0783

LOCATION NOTICE PLACER MINING CLAIM

THIS CLAIM TRANSFERED TO ONE OWNER:
CLAIM AMENDED TO REDUCE TO 20 ACRES.
R#3594259; submitted on 6/27/2016. PB

NOTICE IS HEREBY GIVEN that the BONANZA-11 placer mining claim has been
located by Panos D. Giannetis and Denise E. Giannetis, whose current mailing address is; 16772 W. Bell RD #110-417, Surprise, AZ 85374, and phone number (310)365-0783.

The general course of the claim is east to west and is situated in Yavapai County, Arizona.

This claim is 1320' feet in length and 1320' feet in width. This claim runs from the location monument on which this location notice is posted. This claim is marked by four monuments, one at each corner of the claim. The location monument on which this Notice is posted is situated within:

Township 3 North, Range 18 West, Section 8, Quarter Section: NW 1/4 SE 1/4

La Paz County, Arizona. Gila & Salt River Base and Meridian. This claim is 40 acres in size.

The locality of this claim with reference to some natural object or permanent monument and additional information (if any) concerning its locality is as follows: Section Marker and natural stone with wood post.

Dated and posted on the ground this 5TH day of June, 2015.

Panos D. Giannetis *Panos D. Giannetis*

Denise E. Giannetis *Denise E. Giannetis*

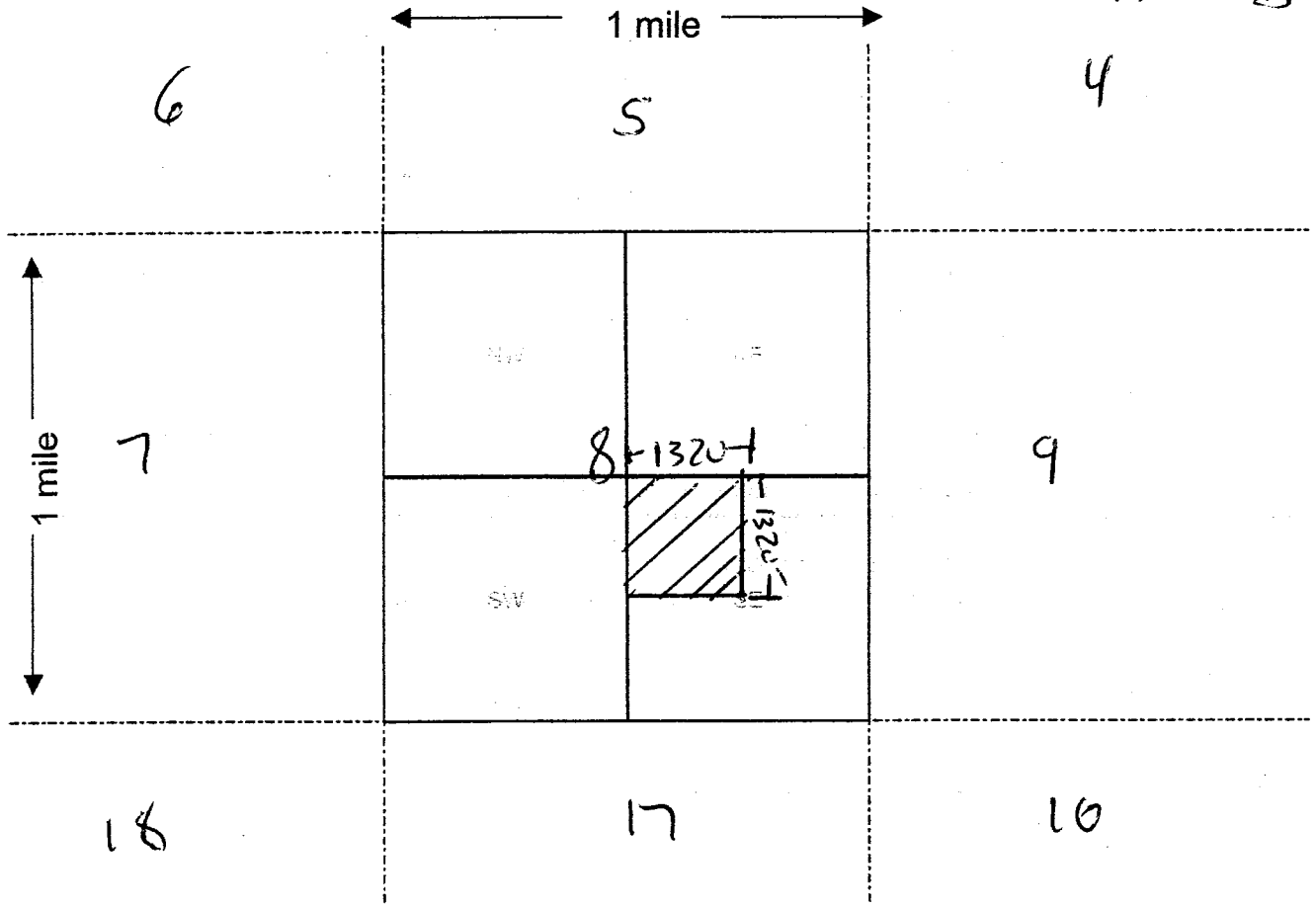
RECEIVED
B.L.M. AZ STATE OFFICE
2015 AUG -5 P 12: 27
PHOENIX, AZ

AMC 4336421

Map on reverse side

MINING CLAIM MAP

Lode () Placer



Scale : 1" = 2000 feet



1. The above map depicts the BONANZA-II mining claim, which is located in Section (s) 8, Township 3 N, Range 18 W, Gila & Salt Base Line Meridian, LA PAZ County, Arizona.

2. The type of corner and location monuments used are as follows: Natural Rock & Wood Post

3. The bearings and distances in degrees and feet between claim corners are as depicted on the map.

Signature *[Handwritten Signature]*

County Recorder Space:

ENTERED JUL 14 2016
CLAIM AMENDED TO REDUCE TO 20 ACRES.
R#3594259; submitted on 6/27/2016. PB

LOCATION NOTICE PLACER MINING CLAIM AMENDED TO REDUCE ACREAGE

NOTICE IS HEREBY GIVEN that the Bonanza-12 placer mining claim (AMC 433643) has been located by Placer Mining Bonanza, LLC, whose current mailing address is: c/o Peter A. Rome, Esq., Ulmer & Berne LLP, 1660 W. 2nd Street, Suite 1100, Cleveland, Ohio 44113-1448, and phone number is (917) 428-1320.

This Notice is being filed to amend the acreage of this claim as set forth herein.

The general course of the claim is east to west and is situated in LaPaz County, Arizona.

This claim is 1320 feet in length and 660 feet in width. This claim runs from the location monument on which this location notice is posted. This claim is marked by four monuments, one at each corner of the claim. The location monument on which this Notice is posted is situated within:

Township 3 North, Range 18 West, Section 8, Quarter
Section W 1/2 of NE 1/4 of SE 1/4
LaPaz County, Arizona, Gila and Salt River Base and Meridian. This claim is 20 acres in size.

AMC 433643

The locality of this claim with reference to some natural object or permanent monument and additional information (if any) concerning its locality is as follows: Section Marker and natural stone with wood post:

Dated and posted on the ground this 24 day of June, 2016.

PLACER MINING BONANZA, LLC

By: [Signature]
Its: Attorney In Fact

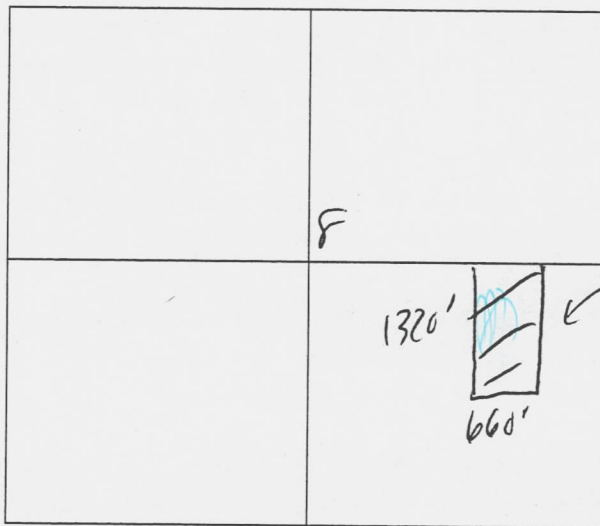
RECEIVED
BLM AZ STATE OFFICE
2016 JUN 27 P 1:46
PHOENIX, ARIZONA

Map on following page

MINING CLAIM MAP

Lode Placer

← 1 mile →



Scale = 1" = 2000 feet

1. The above map depicts the Bonanza-12 mining claim, which is located in Section(s) 8, Township 3 N, Range 18 W, Gila & Salt Base Line Meridian, LaPaz County, Arizona.
2. The types of corner and location monuments used are as follows: Natural Rock and Post.
3. The bearings and distances in degrees and feet between claim corners are as depicted on the map.

Signature Bob [Signature] Attorney In Fact

RECEIVED
 BLM AZ STATE OFFICE
 2016 JUN 27 P 1:46
 PHOENIX, ARIZONA

County Recorder Space:

Panos D. Giannetis
16772 W. Bell RD #110-417
Surprise, AZ 85374 (310)365-0783

LOCATION NOTICE PLACER MINING CLAIM

THIS CLAIM TRANSFERED TO ONE OWNER:
CLAIM AMENDED TO REDUCE TO 20 ACRES.
R#3594259; submitted on 6/27/2016. PB

NOTICE IS HEREBY GIVEN that the BONANZA-12 placer mining claim has been

Located by Panos D. Giannetis and Denise E. Giannetis, whose current mailing address is; 16772 W. Bell RD #110-417, Surprise, AZ 85374, and phone number (310)365-0783.

The general course of the claim is east to west and is situated in Yavapai County, Arizona.

This claim is 1320' feet in length and 1320' feet in width. This claim runs from the location monument on which this location notice is posted. This claim is marked by four monuments, one at each corner of the claim. The location monument on which this Notice is posted is situated within:

Township 3 North, Range 18 West, Section 8, Quarter Section: NE 1/4 SE 1/4

La Paz County, Arizona. Gila & Salt River Base and Meridian. This claim is 40 acres in size.

The locality of this claim with reference to some natural object or permanent monument and additional information (if any) concerning its locality is as follows: Section Marker and natural stone with wood post.

Dated and posted on the ground this 5TH day of June, 2015.

Panos D. Giannetis *Panos D. Giannetis*

Denise E. Giannetis *Denise E. Giannetis*

40

PHOENIX, AZ

2015 AUG -5 P 12: 21

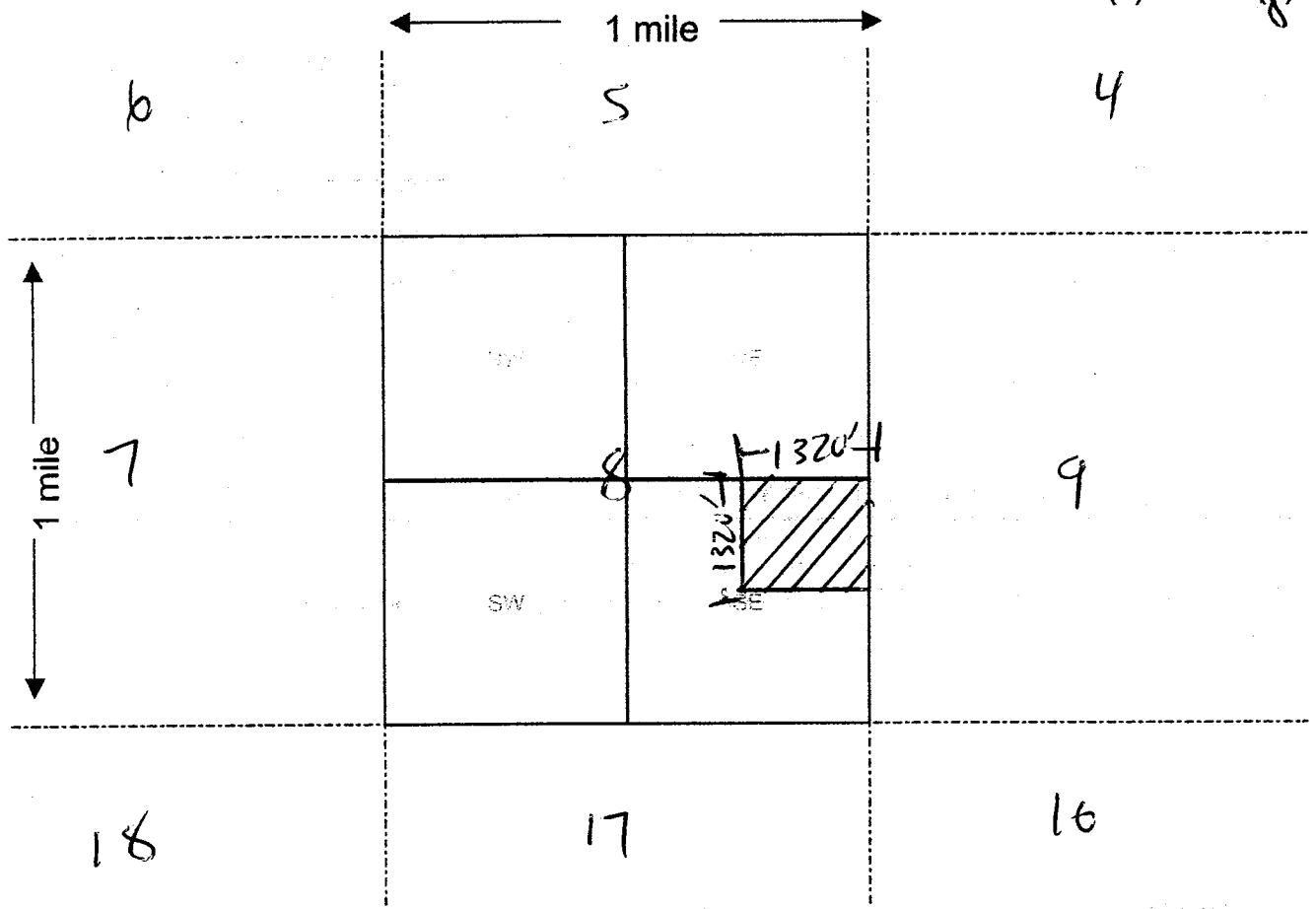
RECEIVED
B.L.M. AZ STATE OFFICE

AMC 433643

Map on reverse side

MINING CLAIM MAP

Lode () Placer



Scale : 1" = 2000 feet



- The above map depicts the BONANZA-12 mining claim, which is located in Section (s) 8, Township 3 N, Range 18 W, Gila & Salt Base Line Meridian, LA PAZ County, Arizona.
- The type of corner and location monuments used are as follows: Natural Rock & Wood Post
- The bearings and distances in degrees and feet between claim corners are as depicted on the map.

Signature [Handwritten Signature]

County Recorder Space:

ENTERED JUL 14 2016

CLAIM AMENDED TO REDUCE TO 20 ACRES.
R#3594259; submitted on 6/27/2016. PB

LOCATION NOTICE PLACER MINING CLAIM AMENDED TO REDUCE ACREAGE

NOTICE IS HEREBY GIVEN that the Bonanza-13 placer mining claim (AMC 433644) has been located by Placer Mining Bonanza, LLC, whose current mailing address is: c/o Peter A. Rome, Esq., Ulmer & Berne LLP, 1660 W. 2nd Street, Suite 1100, Cleveland, Ohio 44113-1448, and phone number is (917) 428-1320.

This Notice is being filed to amend the acreage of this claim as set forth herein.

The general course of the claim is east to west and is situated in LaPaz County, Arizona.

This claim is 1320 feet in length and 660 feet in width. This claim runs from the location monument on which this location notice is posted. This claim is marked by four monuments, one at each corner of the claim. The location monument on which this Notice is posted is situated within:

Township 3 North, Range 18 West, Section 8, Quarter
Section E 1/2 of NW 1/4 of SW 1/4
LaPaz County, Arizona, Gila and Salt River Base and Meridian. This claim is 20 acres in size.

AMC 433644

The locality of this claim with reference to some natural object or permanent monument and additional information (if any) concerning its locality is as follows: Section Marker and natural stone with wood post:

Dated and posted on the ground this 24 day of June, 2016.

PLACER MINING BONANZA, LLC

By: [Signature]
Its: Attorney In Fact

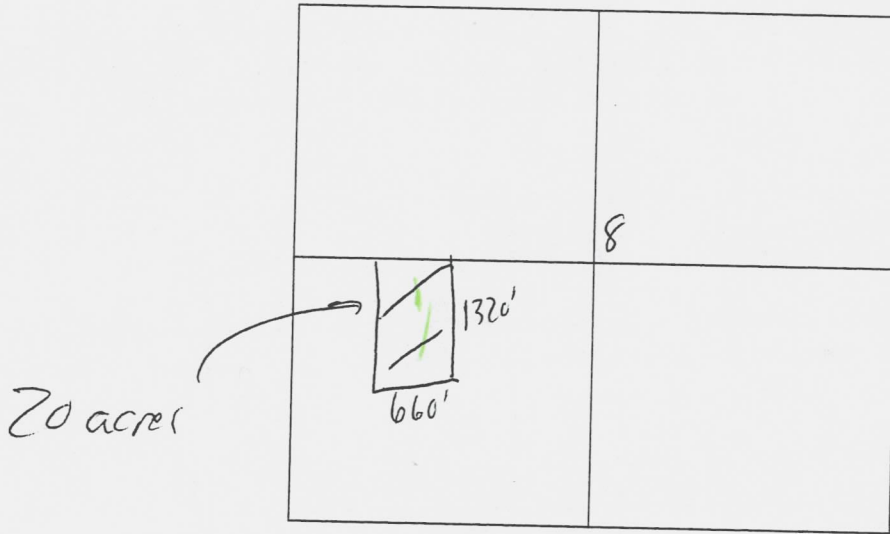
RECEIVED
BLM AZ STATE OFFICE
2016 JUN 27 P 1:46
PHOENIX, ARIZONA

Map on following page

MINING CLAIM MAP

Lode Placer

← 1 mile →



Scale = 1" = 2000 feet

1. The above map depicts the Buranda-13 mining claim, which is located in Section(s) 8, Township 3 N, Range 18 W, Gila & Salt Base Line Meridian, LaPaz County, Arizona.
2. The types of corner and location monuments used are as follows: Natural Rock and Post.
3. The bearings and distances in degrees and feet between claim corners are as depicted on the map.

Signature Buranda Attorney In Fall

PHOENIX, ARIZONA

2016 JUN 27 P 1:46

RECEIVED
BLM #7 STATE OFFICE

County Recorder Space:

Panos D. Gianneotis
16772 W. Bell RD #110-417
Surprise, AZ 85374 (310)365-0783

LOCATION NOTICE PLACER MINING CLAIM

THIS CLAIM TRANSFERED TO ONE OWNER:
CLAIM AMENDED TO REDUCE TO 20 ACRES.
R#3594259; submitted on 6/27/2016. PB

NOTICE IS HEREBY GIVEN that the BONANZA-13 placer mining claim has been

Located by Panos D. Gianneotis and Denise E. Gianneotis, whose current mailing address is; 16772 W. Bell RD #110-417, Surprise, AZ 85374, and phone number (310)365-0783.

The general course of the claim is east to west and is situated in Yavapai County, Arizona.

This claim is 1320' feet in length and 1320' feet in width. This claim runs from the location monument on which this location notice is posted. This claim is marked by four monuments, one at each corner of the claim. The location monument on which this Notice is posted is situated within:

Township 3 North, Range 18 West, Section 8, Quarter Section: NW 1/4 SW 1/4

La Paz County, Arizona. Gila & Salt River Base and Meridian. This claim is 40 acres in size.

The locality of this claim with reference to some natural object or permanent monument and additional information (if any) concerning its locality is as follows: Section Marker and natural stone with wood post.

Dated and posted on the ground this 5TH day of June, 2015.

Panos D. Gianneotis *Panos D. Gianneotis*

Denise E. Gianneotis *Denise E. Gianneotis*

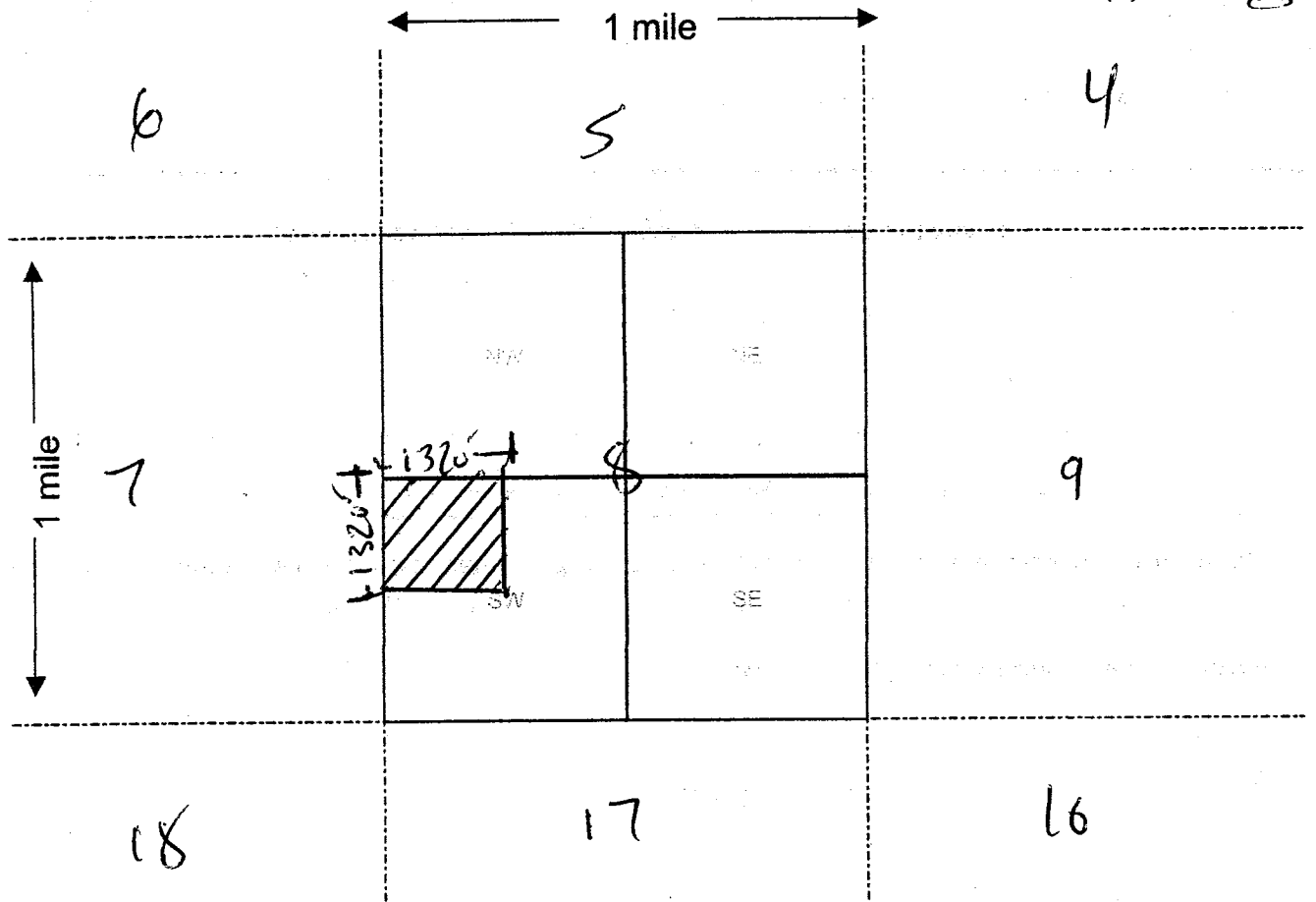
AMC 433644

RECEIVED
B.L.M. AZ STATE OFFICE
2015 AUG -5 P 12: 21
PHOENIX, AZ

Map on reverse side

MINING CLAIM MAP

Lode () Placer



Scale : 1" = 2000 feet

1. The above map depicts the BONANZA-13 mining claim, which is located in Section (s) 8, Township 3 N, Range 18 W, Gila & Salt Base Line Meridian, LA PAZ County, Arizona.

2. The type of corner and location monuments used are as follows: Natural Rock & Wood Post

3. The bearings and distances in degrees and feet between claim corners are as depicted on the map.

Signature Ram D. [Signature]

County Recorder Space:

Panos D. Giannetis
16772 W. Bell RD #110-417
Surprise, AZ 85374 (310)365-0783

LOCATION NOTICE PLACER MINING CLAIM

NOTICE IS HEREBY GIVEN that the BONANZA - 14 placer mining claim has been
located by Panos D. Giannetis and Denise E. Giannetis, whose current mailing address is; 16772 W. Bell RD #110-417, Surprise, AZ 85374, and phone number (310)365-0783.

The general course of the claim is east to west and is situated in Yavapai County, Arizona.

This claim is 1320' feet in length and 1320' feet in width. This claim runs from the location monument on which this location notice is posted. This claim is marked by four monuments, one at each corner of the claim. The location monument on which this Notice is posted is situated within:

Township 3 North, Range 18 West, Section 8, Quarter Section: NE 1/4 SW 1/4

La Paz County, Arizona. Gila & Salt River Base and Meridian. This claim is 40 acres in size.

The locality of this claim with reference to some natural object or permanent monument and additional information (if any) concerning its locality is as follows: Section Marker and natural stone with wood post.

Dated and posted on the ground this 5TH day of June, 2015.

Panos D. Giannetis *Panos D. Giannetis*

Denise E. Giannetis *Denise E. Giannetis*

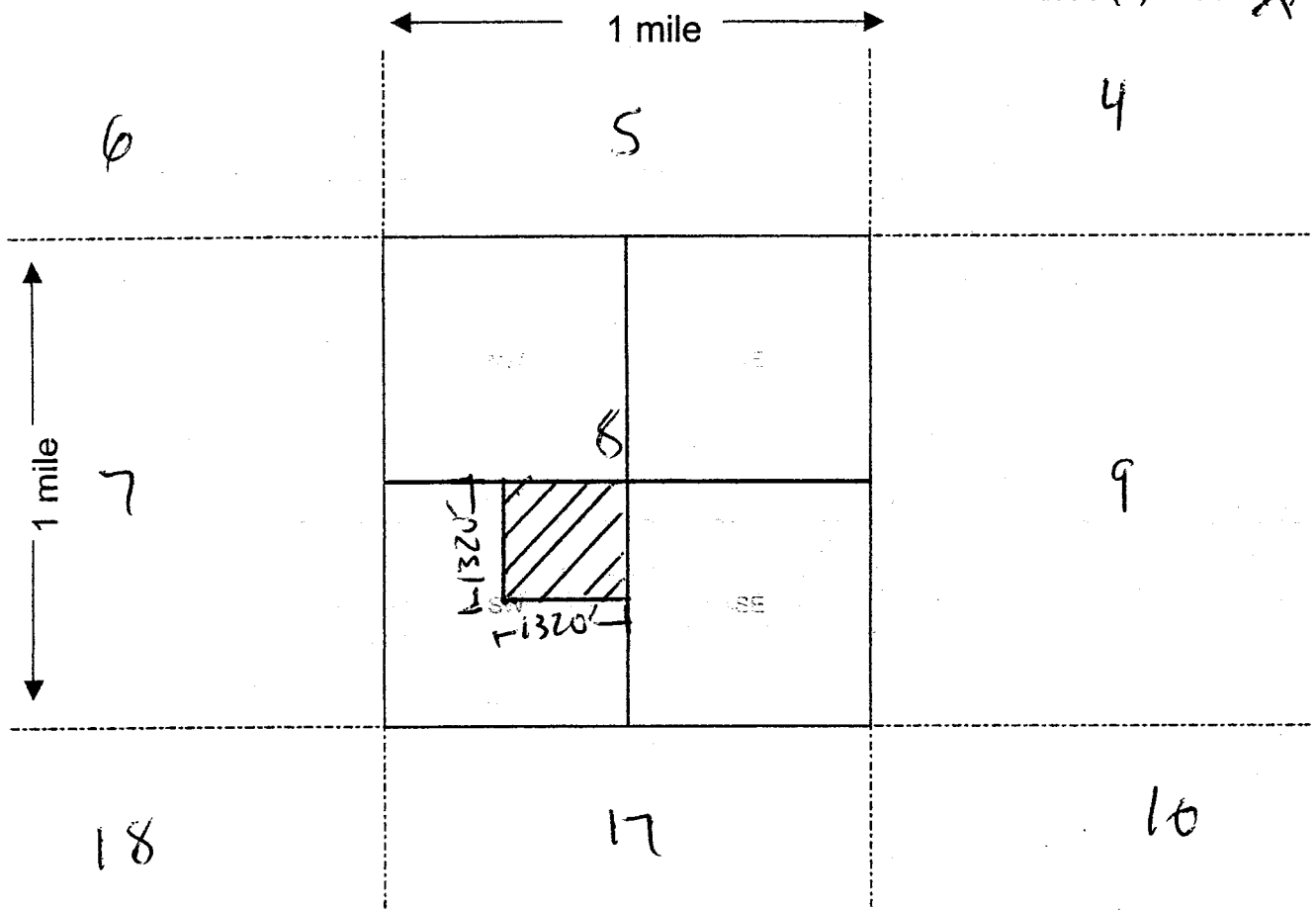
RECEIVED
B.L.M. AZ STATE OFFICE
2015 AUG -5 P 12: 21
PHOENIX, AZ

AMC 433645

Map on reverse side

MINING CLAIM MAP

Lode () Placer (X)



Scale : 1" = 2000 feet



1. The above map depicts the BONANZA-14 mining claim, which is located in Section (s) 8, Township 3 N, Range 18 W, Gila & Salt Base Line Meridian, LA PAZ County, Arizona.

2. The type of corner and location monuments used are as follows: Natural Rock & Wood Post

3. The bearings and distances in degrees and feet between claim corners are as depicted on the map.

Signature *Pam D. Hunt*

County Recorder Space:

Panos D. Giannetis
16772 W. Bell RD #110-417
Surprise, AZ 85374 (310)365-0783

LOCATION NOTICE PLACER MINING CLAIM

NOTICE IS HEREBY GIVEN that the BONANZA-15 placer mining claim has been located by Panos D. Giannetis and Denise E. Giannetis, whose current mailing address is; 16772 W. Bell RD #110-417, Surprise, AZ 85374, and phone number (310)365-0783.

The general course of the claim is east to west and is situated in Yavapai County, Arizona.

This claim is 1320' feet in length and 1320' feet in width. This claim runs from the location monument on which this location notice is posted. This claim is marked by four monuments, one at each corner of the claim. The location monument on which this Notice is posted is situated within:

Township 3 North, Range 18 West, Section 8, Quarter Section: SW 1/4 SW 1/4

La Paz County, Arizona. Gila & Salt River Base and Meridian. This claim is 40 acres in size.

The locality of this claim with reference to some natural object or permanent monument and additional information (if any) concerning its locality is as follows: Section Marker and natural stone with wood post.

Dated and posted on the ground this 5TH day of June, 2015.

Panos D. Giannetis *Panos D. Giannetis*

Denise E. Giannetis *Denise E. Giannetis*

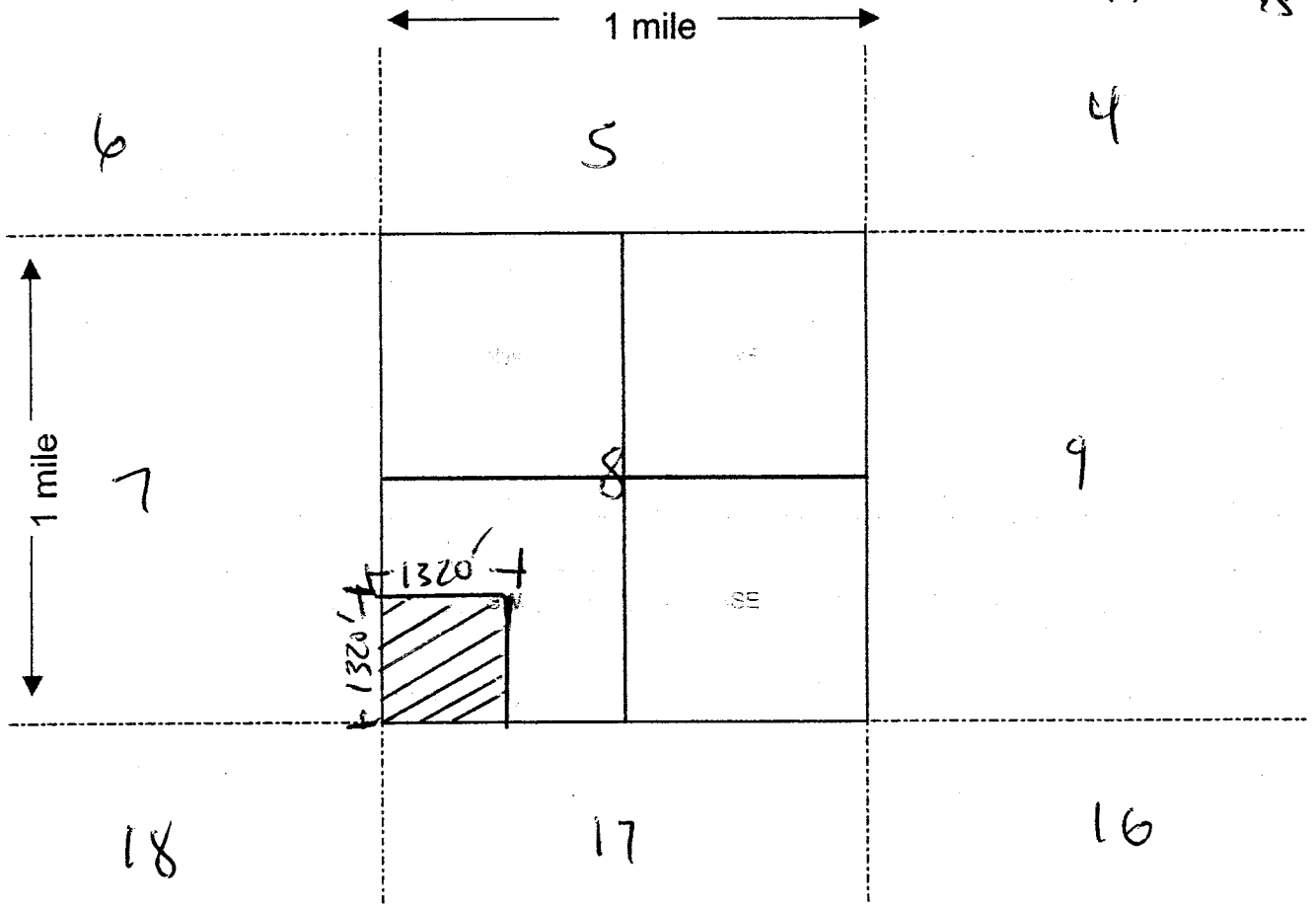
RECEIVED
B.L.M. AZ STATE OFFICE
2015 AUG -5 P 12:21
PHOENIX, AZ

AMC 433646

Map on reverse side

MINING CLAIM MAP

Lode () Placer



Scale : 1" = 2000 feet



1. The above map depicts the BONANZA-15 mining claim, which is located in Section (s) 8, Township 3 N, Range 18 W, Gila & Salt Base Line Meridian, LA PAZ County, Arizona.

2. The type of corner and location monuments used are as follows: Natural Rock & Wood Post

3. The bearings and distances in degrees and feet between claim corners are as depicted on the map.

Signature *[Handwritten Signature]*

County Recorder Space:

Panos D. Giannetis
16772 W. Bell RD #110-417
Surprise, AZ 85374 (310)365-0783

LOCATION NOTICE PLACER MINING CLAIM

NOTICE IS HEREBY GIVEN that the BONANZA-16 placer mining claim has been

Located by Panos D. Giannetis and Denise E. Giannetis, whose current mailing address is; 16772 W. Bell RD #110-417, Surprise, AZ 85374, and phone number (310)365-0783.

The general course of the claim is east to west and is situated in Yavapai County, Arizona.

This claim is 1320' feet in length and 1320' feet in width. This claim runs from the location monument on which this location notice is posted. This claim is marked by four monuments, one at each corner of the claim. The location monument on which this Notice is posted is situated within:

Township 3 North, Range 18 West, Section 8, Quarter Section: SE 1/4 SW 1/4

La Paz County, Arizona. Gila & Salt River Base and Meridian. This claim is 40 acres in size.

The locality of this claim with reference to some natural object or permanent monument and additional information (if any) concerning its locality is as follows: Section Marker and natural stone with wood post.

Dated and posted on the ground this 5TH day of June, 2015.

Panos D. Giannetis 

Denise E. Giannetis 

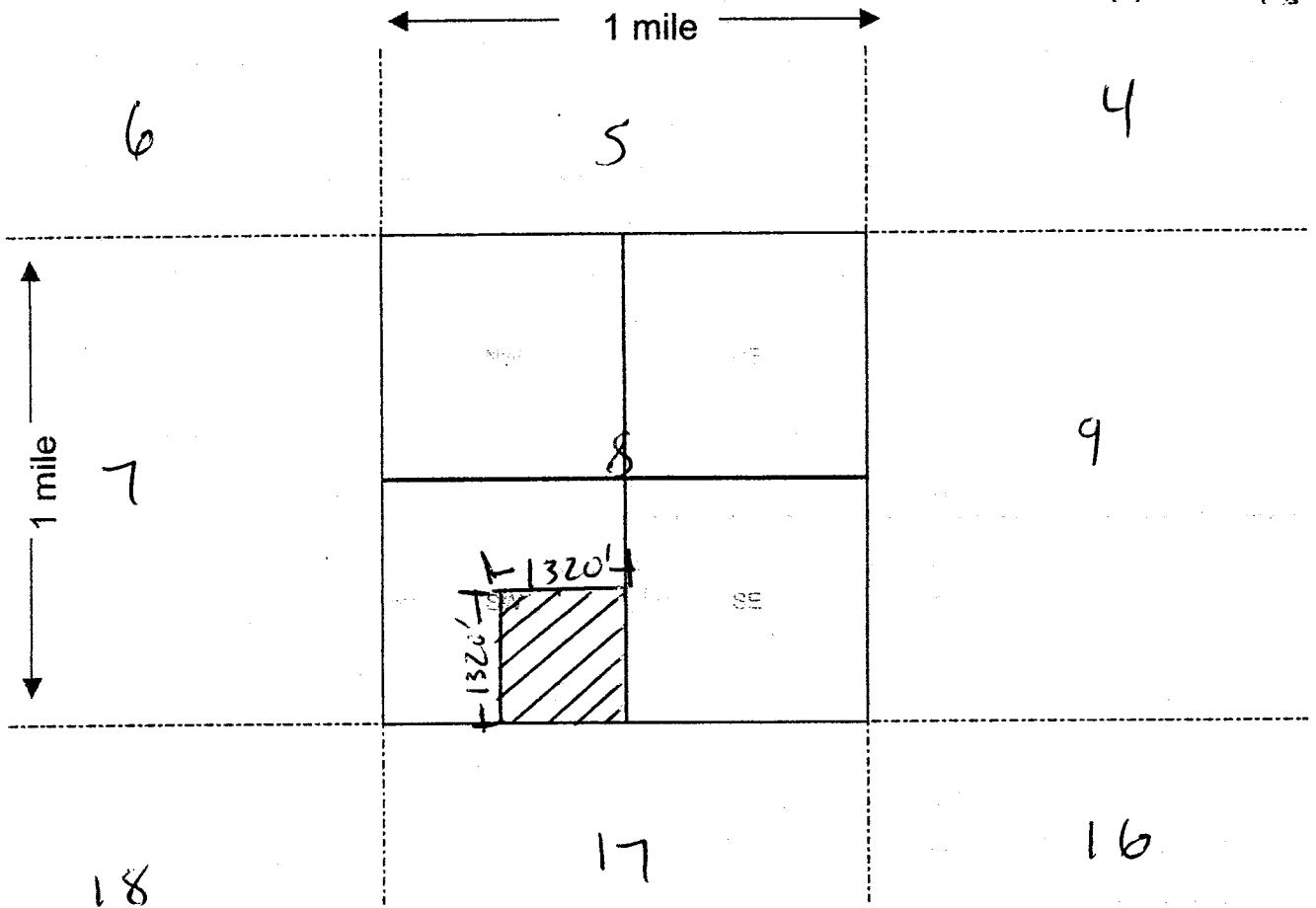
RECEIVED
BLM. AZ STATE OFFICE
2015 AUG 5 P 12:21
PHOENIX, AZ

AMC 433647

Map on reverse side

MINING CLAIM MAP

Lode () Placer



Scale : 1" = 2000 feet



- The above map depicts the BONANZA-16 mining claim, which is located in Section (s) 8, Township 3 N, Range 18 W, Gila & Salt Base Line Meridian, LA PAZ County, Arizona.
- The type of corner and location monuments used are as follows: Natural Rock & Wood Post
- The bearings and distances in degrees and feet between claim corners are as depicted on the map.

Signature Pam D. [Signature]

AMC 433622

County Recorder Space:

ENTERED JUL 14 2016

CLAIM AMENDED TO REDUCE TO 20 ACRES.
R#3594259; submitted on 6/27/2016. PB

LOCATION NOTICE PLACER MINING CLAIM AMENDED TO REDUCE ACREAGE

NOTICE IS HEREBY GIVEN that the ORO - 1 placer mining claim (AMC 433 648) has been located by Placer Mining Bonanza, LLC, whose current mailing address is: c/o Peter A. Rome, Esq., Ulmer & Berne LLP, 1660 W. 2nd Street, Suite 1100, Cleveland, Ohio 44113-1448, and phone number is (917) 428-1320.

This Notice is being filed to amend the acreage of this claim as set forth herein.

The general course of the claim is east to west and is situated in LaPaz County, Arizona.

This claim is 1320 feet in length and 660 feet in width. This claim runs from the location monument on which this location notice is posted. This claim is marked by four monuments, one at each corner of the claim. The location monument on which this Notice is posted is situated within:

Township 3 North, Range 18 West, Section 5, Quarter
Section Lot 1 E 1/2 of NW 1/4 of NW 1/4
LaPaz County, Arizona, Gila and Salt River Base and Meridian. This claim is 20 acres in size.

The locality of this claim with reference to some natural object or permanent monument and additional information (if any) concerning its locality is as follows: Section Marker and natural stone with wood post:

Dated and posted on the ground this 24 day of June, 2016.

PLACER MINING BONANZA, LLC

By: Bruce Albert

Its: Attorney in fact

Map on following page

RECEIVED
BLM AZ STATE OFFICE
2016 JUN 27 PM 1:47
PHOENIX, ARIZONA

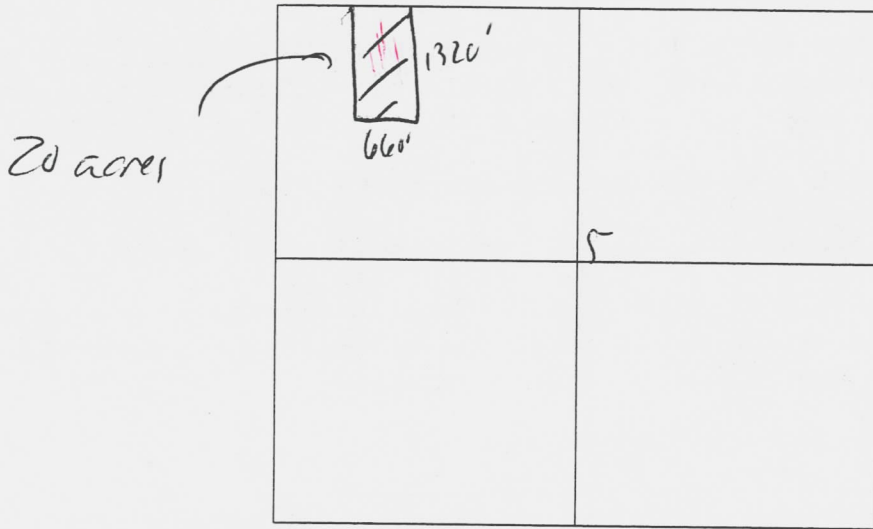
AMC 433648

MINING CLAIM MAP

ENTERED JUL 14 2016

Lode Placer

← 1 mile →



Scale = 1" = 2000 feet

1. The above map depicts the ORO - 1 mining claim, which is located in Section(s) 5, Township 3 N, Range 18 W, Gila & Salt Base Line Meridian, LaPaz County, Arizona.
2. The types of corner and location monuments used are as follows: Natural Rock and Post.
3. The bearings and distances in degrees and feet between claim corners are as depicted on the map.

Signature Burt Allen / attorney-in-fact

RECEIVED
 BLM AND STATE OFFICE
 PHOENIX, ARIZONA
 2016 JUN 27 P 1:47

County Recorder Space:

Panos D. Giannetis
16772 W. Bell RD #110-417
Surprise, AZ 85374 (310)365-0783

LOCATION NOTICE PLACER MINING CLAIM

THIS CLAIM TRANSFERED TO ONE OWNER:
CLAIM AMENDED TO REDUCE TO 20 ACRES.
R#3594259; submitted on 6/27/2016. PB

NOTICE IS HEREBY GIVEN that the ORO-1 placer mining claim has been

Located by Panos D. Giannetis and Denise E. Giannetis, whose current mailing address is; 16772 W. Bell RD #110-417, Surprise, AZ 85374, and phone number (310)365-0783.

The general course of the claim is east to west and is situated in La Paz County, Arizona.

This claim is 1320' feet in length and 1320' feet in width. This claim runs from the location monument on which this location notice is posted. This claim is marked by four monuments, one at each corner of the claim. The location monument on which this Notice is posted is situated within:

Township 3 North, Range 18 West, Section 5, Quarter Section: LOT 4, NW¹/₄ NW¹/₄
38.35
La Paz County, Arizona. Gila & Salt River Base and Meridian. This claim is ~~40~~ acres in size.

AMC 433648

The locality of this claim with reference to some natural object or permanent monument and additional information (if any) concerning its locality is as follows: Section Marker and natural stone with wood post.

Dated and posted on the ground this 5TH day of June, 2015.

Panos D. Giannetis *Panos D. Giannetis*

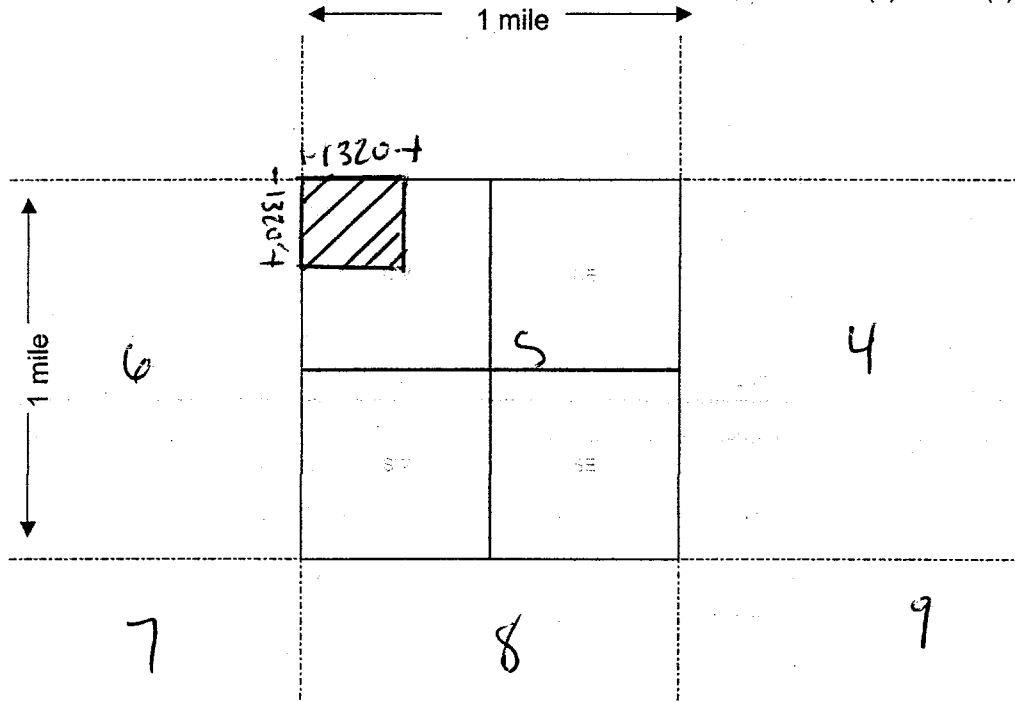
Denise E. Giannetis *Denise E. Giannetis*

RECEIVED
B.L.M. AZ STATE OFFICE
2015 AUG -5 P 12:27
PHOENIX, AZ

Map on reverse side

MINING CLAIM MAP

Lode () Placer (X)



Scale : 1" = 2000 feet

1. The above map depicts the ORO-1 mining claim, which is located in Section (s) S, Township 3 N, Range 18 W, Gila & Salt Base Line Meridian, LAPAZ County, Arizona.
2. The type of corner and location monuments used are as follows: Natural Rock & Wood Post
3. The bearings and distances in degrees and feet between claim corners are as depicted on the map.

Signature *[Handwritten Signature]*

County Recorder Space:

ENTERED JUL 14 2016

CLAIM AMENDED TO REDUCE TO 20 ACRES.
R#3594259; submitted on 6/27/2016. PB

LOCATION NOTICE PLACER MINING CLAIM AMENDED TO REDUCE ACREAGE

NOTICE IS HEREBY GIVEN that the ORO - 2 placer mining claim (AMC 433 649) has been located by Placer Mining Bonanza, LLC, whose current mailing address is: c/o Peter A. Rome, Esq., Ulmer & Berne LLP, 1660 W. 2nd Street, Suite 1100, Cleveland, Ohio 44113-1448, and phone number is (917) 428-1320.

This Notice is being filed to amend the acreage of this claim as set forth herein.

The general course of the claim is east to west and is situated in LaPaz County, Arizona.

This claim is 1320 feet in length and 660 feet in width. This claim runs from the location monument on which this location notice is posted. This claim is marked by four monuments, one at each corner of the claim. The location monument on which this Notice is posted is situated within:

Township 3 North, Range 18 West, Section 5, Quarter
Section Lot 3, E 1/2 of NE 1/4 of NW 1/4
LaPaz County, Arizona, Gila and Salt River Base and Meridian. This claim is 20 acres in size.

The locality of this claim with reference to some natural object or permanent monument and additional information (if any) concerning its locality is as follows: Section Marker and natural stone with wood post:

Dated and posted on the ground this 24 day of June, 2016.

PLACER MINING BONANZA, LLC

By: Brett Altus
Its: Attorney In FACT

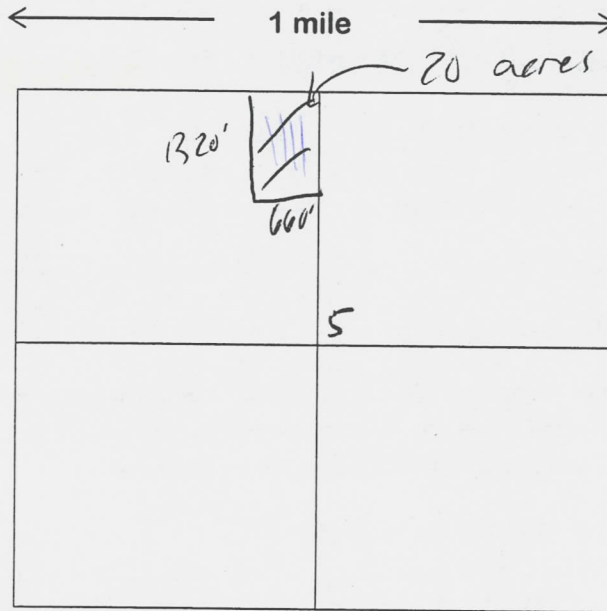
Map on following page

RECEIVED
BLM AZ STATE OFFICE
2016 JUN 27 P 1:47
PHOENIX, ARIZONA

AMC 433649

MINING CLAIM MAP

Lode Placer



Scale = 1" = 2000 feet

1. The above map depicts the ORO - 2 mining claim, which is located in Section(s) 5, Township 3 N, Range 18 W, Gila & Salt Base Line Meridian, LaPaz County, Arizona.
2. The types of corner and location monuments used are as follows: Natural Rock and Post.
3. The bearings and distances in degrees and feet between claim corners are as depicted on the map.

Signature

Butt Altan Attorney In Fact

RECEIVED
BLM AZ STATE OFFICE
2016 JUN 27 P 1:47
PHOENIX, ARIZONA

County Recorder Space:

Panos D. Giannetis
16772 W. Bell RD #110-417
Surprise, AZ 85374 (310)365-0783

LOCATION NOTICE PLACER MINING CLAIM

THIS CLAIM TRANSFERED TO ONE OWNER:
CLAIM AMENDED TO REDUCE TO 20 ACRES.
R#3594259; submitted on 6/27/2016. PB

NOTICE IS HEREBY GIVEN that the ORO-2 placer mining claim has been

Located by Panos D. Giannetis and Denise E. Giannetis, whose current mailing address is; 16772 W. Bell RD #110-417, Surprise, AZ 85374, and phone number (310)365-0783.

The general course of the claim is east to west and is situated in La Paz County, Arizona.

This claim is 1320' feet in length and 1320' feet in width. This claim runs from the location monument on which this location notice is posted. This claim is marked by four monuments, one at each corner of the claim. The location monument on which this Notice is posted is situated within:

Township 3 North, Range 18 West, Section 5, Quarter Section:

LOT 3, NE¹/₄ NW¹/₄
39.82

La Paz County, Arizona. Gila & Salt River Base and Meridian. This claim is ~~10~~ acres in size.

The locality of this claim with reference to some natural object or permanent monument and additional information (if any) concerning its locality is as follows: Section Marker and natural stone with wood post.

Dated and posted on the ground this 5TH day of June, 2015.

Panos D. Giannetis 

Denise E. Giannetis 

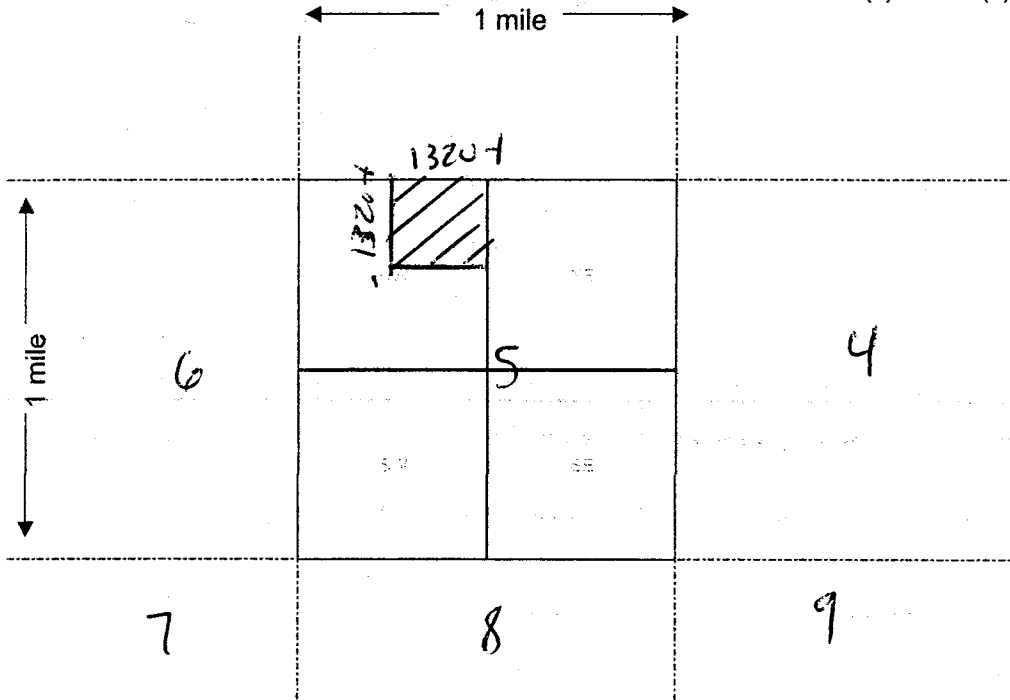
RECEIVED
B.L.M. AZ STATE OFFICE
2015 AUG -5 P 12: 21
PHOENIX, AZ

AMC4336491

Map on reverse side

MINING CLAIM MAP

Lode () Placer (X)



Scale : 1" = 2000 feet

1. The above map depicts the ORO-2 mining claim, which is located in Section (s) 5, Township 3 N, Range 18 W, Gila & Salt Base Line Meridian, LA PAZ County, Arizona.

2. The type of corner and location monuments used are as follows: Natural Rock & Wood Post

3. The bearings and distances in degrees and feet between claim corners are as depicted on the map.

Signature Ramiro

County Recorder Space:

ENTERED JUL 14 2016

CLAIM AMENDED TO REDUCE TO 20 ACRES.
R#3594259; submitted on 6/27/2016. PB

LOCATION NOTICE PLACER MINING CLAIM AMENDED TO REDUCE ACREAGE

NOTICE IS HEREBY GIVEN that the ORO - 3 placer mining claim (AMC 433 650) has been located by Placer Mining Bonanza, LLC, whose current mailing address is: c/o Peter A. Rome, Esq., Ulmer & Berne LLP, 1660 W. 2nd Street, Suite 1100, Cleveland, Ohio 44113-1448, and phone number is (917) 428-1320.

This Notice is being filed to amend the acreage of this claim as set forth herein.

The general course of the claim is east to west and is situated in LaPaz County, Arizona.

This claim is 1320 feet in length and 660 feet in width. This claim runs from the location monument on which this location notice is posted. This claim is marked by four monuments, one at each corner of the claim. The location monument on which this Notice is posted is situated within:

Township 3 North, Range 18 West, Section 5, Quarter
Section Lot 2, W 1/2 of NW 1/4 of NE 1/4
LaPaz County, Arizona, Gila and Salt River Base and Meridian. This claim is 20 acres in size.

The locality of this claim with reference to some natural object or permanent monument and additional information (if any) concerning its locality is as follows: Section Marker and natural stone with wood post:

Dated and posted on the ground this 24 day of June, 2016.

PLACER MINING BONANZA, LLC

By: Brett Altman
Its: Attorney In Fact

Map on following page

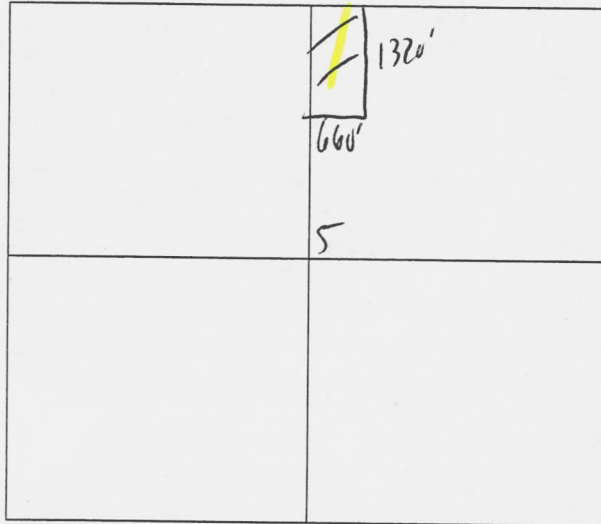
RECEIVED
BLM AZ STATE OFFICE
2016 JUN 27 P 1:47
PHOENIX, ARIZONA

AMC 433 650

MINING CLAIM MAP

Lode Placer

← 1 mile →



Scale = 1" = 2000 feet

1. The above map depicts the ORO - 3 mining claim, which is located in Section(s) 5, Township 3 N, Range 18 W, Gila & Salt Base Line Meridian, LaPaz County, Arizona.
2. The types of corner and location monuments used are as follows: Natural Rock and Post.
3. The bearings and distances in degrees and feet between claim corners are as depicted on the map.

Signature Bart Altro / Attorney In Fact

RECEIVED
BLM AZ STATE OFFICE
2016 JUN 27 P 1:47
PHOENIX, ARIZONA

County Recorder Space:

Panos D. Giannetis
16772 W. Bell RD #110-417
Surprise, AZ 85374 (310)365-0783

LOCATION NOTICE PLACER MINING CLAIM

THIS CLAIM TRANSFERED TO ONE OWNER:
CLAIM AMENDED TO REDUCE TO 20 ACRES.
R#3594259; submitted on 6/27/2016. PB

NOTICE IS HEREBY GIVEN that the 020-3 placer mining claim has been

Located by Panos D. Giannetis and Denise E. Giannetis, whose current mailing address is; 16772 W. Bell RD #110-417, Surprise, AZ 85374, and phone number (310)365-0783.

The general course of the claim is east to west and is situated in La Paz County, Arizona.

This claim is 1320' feet in length and 1320' feet in width. This claim runs from the location monument on which this location notice is posted. This claim is marked by four monuments, one at each corner of the claim. The location monument on which this Notice is posted is situated within:

Township 3 North, Range 18 West, Section 5, Quarter Section: LOT 2, NW 1/4 NE 1/4
39.82
La Paz County, Arizona. Gila & Salt River Base and Meridian. This claim is ~~20~~ acres in size.

The locality of this claim with reference to some natural object or permanent monument and additional information (if any) concerning its locality is as follows: Section Marker and natural stone with wood post.

Dated and posted on the ground this 5TH day of June, 2015.

Panos D. Giannetis 

Denise E. Giannetis 

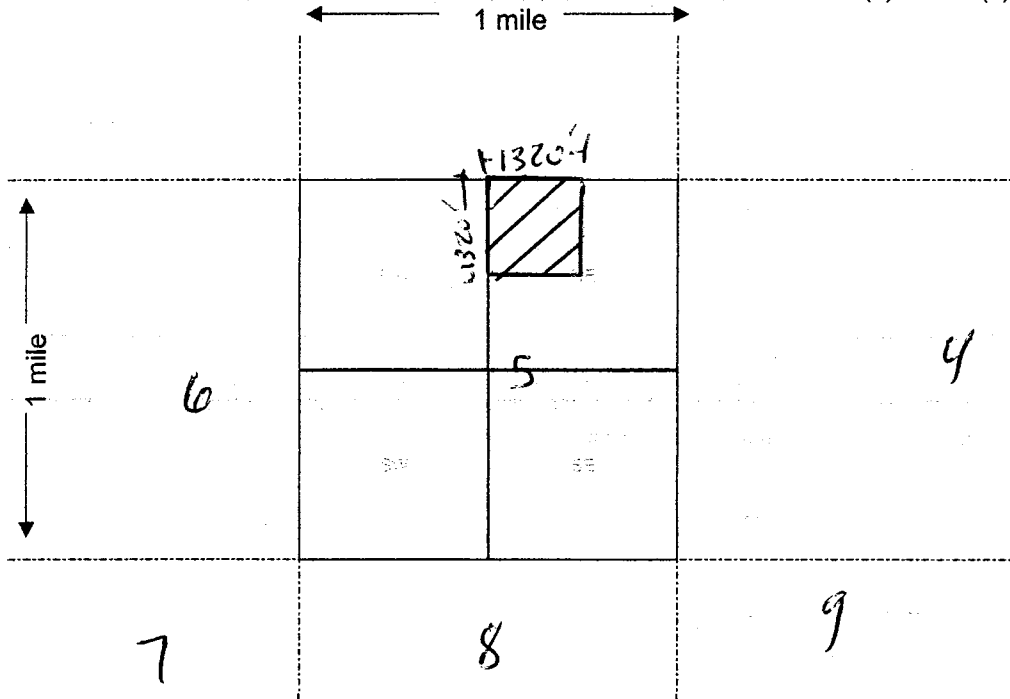
RECEIVED
B.L.M. AZ STATE OFFICE
2015 AUG -5 P 12:21
PHOENIX, AZ

AMC433650

Map on reverse side

MINING CLAIM MAP

Lode () Placer (X)



Scale : 1" = 2000 feet

- The above map depicts the ORO-3 mining claim, which is located in Section (s) 5, Township 3 N, Range 18 W, Gila & Salt Base Line Meridian, LA PAZ County, Arizona.
- The type of corner and location monuments used are as follows: Natural Rock & Wood Post
- The bearings and distances in degrees and feet between claim corners are as depicted on the map.

Signature *Ramond Smith*

County Recorder Space:

ENTERED JUL 14 2016

CLAIM AMENDED TO REDUCE TO 20 ACRES.
R#3594259; submitted on 6/27/2016. PB

LOCATION NOTICE PLACER MINING CLAIM AMENDED TO REDUCE ACREAGE

NOTICE IS HEREBY GIVEN that the ORO - 4 placer mining claim (AMC 433 651) has been located by Placer Mining Bonanza, LLC, whose current mailing address is: c/o Peter A. Rome, Esq., Ulmer & Berne LLP, 1660 W. 2nd Street, Suite 1100, Cleveland, Ohio 44113-1448, and phone number is (917) 428-1320.

This Notice is being filed to amend the acreage of this claim as set forth herein.

The general course of the claim is east to west and is situated in LaPaz County, Arizona.

This claim is 1320 feet in length and 660 feet in width. This claim runs from the location monument on which this location notice is posted. This claim is marked by four monuments, one at each corner of the claim. The location monument on which this Notice is posted is situated within:

Township 3 North, Range 18 West, Section 5, Quarter
Section Lot 1, NW 1/2 of NE 1/4 of NE 1/4
LaPaz County, Arizona, Gila and Salt River Base and Meridian. This claim is 20 acres in size.

The locality of this claim with reference to some natural object or permanent monument and additional information (if any) concerning its locality is as follows: Section Marker and natural stone with wood post:

Dated and posted on the ground this 24 day of June, 2016.

PLACER MINING BONANZA, LLC

By: Brett Ulmer
Its: Attorney In Fact

Map on following page

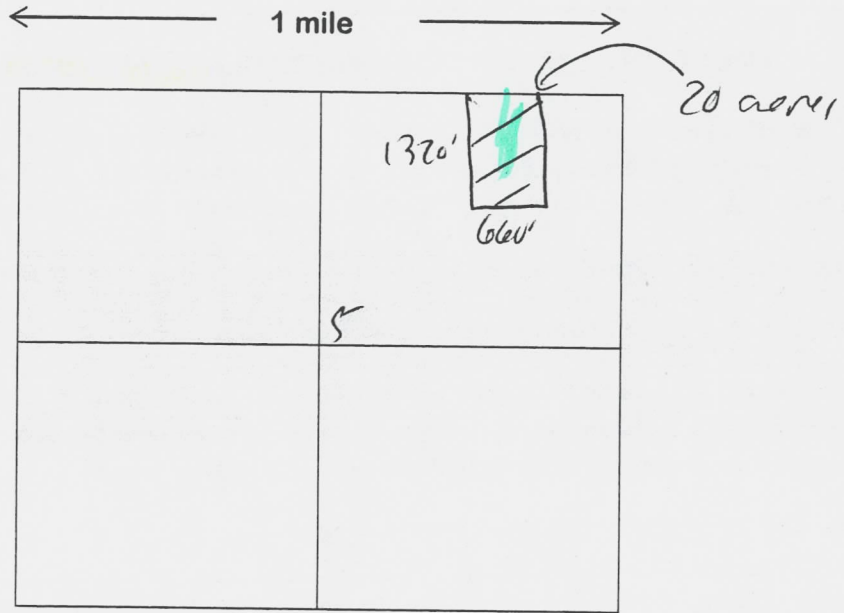
RECEIVED
BLM AZ STATE OFFICE
2016 JUN 27 P 1:48
PHOENIX, ARIZONA

AMC 433651

MINING CLAIM MAP

ENTERED JUL 14 2016

Lode Placer



Scale = 1" = 2000 feet

1. The above map depicts the ORO - 4 mining claim, which is located in Section(s) 5, Township 3 N, Range 18 W, Gila & Salt Base Line Meridian, LaPaz County, Arizona.
2. The types of corner and location monuments used are as follows: Natural Rock and Post.
3. The bearings and distances in degrees and feet between claim corners are as depicted on the map.

Signature Brett [Signature] / Attorney In Fact

RECEIVED
 BLM AZ STATE OFFICE
 2016 JUN 27 P 1:48
 PHOENIX, ARIZONA

County Recorder Space:

Panos D. Giannetis
16772 W. Bell RD #110-417
Surprise, AZ 85374 (310)365-0783

LOCATION NOTICE PLACER MINING CLAIM

THIS CLAIM TRANSFERED TO ONE OWNER:
CLAIM AMENDED TO REDUCE TO 20 ACRES.
R#3594259; submitted on 6/27/2016. PB

NOTICE IS HEREBY GIVEN that the ORO-4 placer mining claim has been

Located by Panos D. Giannetis and Denise E. Giannetis, whose current mailing address is; 16772 W. Bell RD #110-417, Surprise, AZ 85374, and phone number (310)365-0783.

The general course of the claim is east to west and is situated in La Paz County, Arizona.

This claim is 1320' feet in length and 1320' feet in width. This claim runs from the location monument on which this location notice is posted. This claim is marked by four monuments, one at each corner of the claim. The location monument on which this Notice is posted is situated within:

Township 3 North, Range 18 West, Section 5, Quarter Section: LOT 1, NE 1/4 NE 1/4
39.82
La Paz County, Arizona. Gila & Salt River Base and Meridian. This claim is ~~40~~ acres in size.

The locality of this claim with reference to some natural object or permanent monument and additional information (if any) concerning its locality is as follows: Section Marker and natural stone with wood post.

Dated and posted on the ground this 5TH day of June, 2015.

Panos D. Giannetis *Panos D. Giannetis*

Denise E. Giannetis *Denise E. Giannetis*

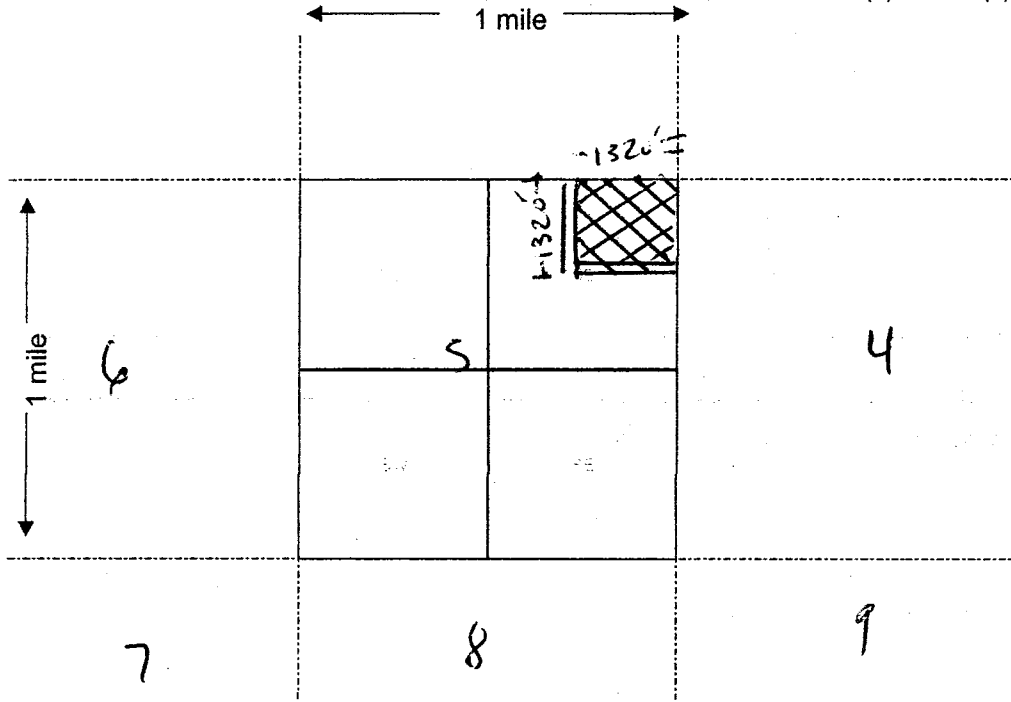
RECEIVED
B.L.M. AZ STATE OFFICE
2015 AUG -5 P 12: 21
PHOENIX, AZ

AMC433651

Map on reverse side

MINING CLAIM MAP

Lode (.) Placer (X)



Scale: 1" = 2000 feet



1. The above map depicts the ORO-4 mining claim, which is located in Section (s) 5, Township 3 N, Range 18 W, Gila & Salt Base Line Meridian, LA PAZ County, Arizona.

2. The type of corner and location monuments used are as follows: Natural Rock & Wood Post

3. The bearings and distances in degrees and feet between claim corners are as depicted on the map.

Signature

County Recorder Space:

ENTERED JUL 14 2016

CLAIM AMENDED TO REDUCE TO 20 ACRES.
R#3594259; submitted on 6/27/2016. PB

LOCATION NOTICE PLACER MINING CLAIM AMENDED TO REDUCE ACREAGE

NOTICE IS HEREBY GIVEN that the ORO - 5 placer mining claim (AMC 433 652) has been located by Placer Mining Bonanza, LLC, whose current mailing address is: c/o Peter A. Rome, Esq., Ulmer & Berne LLP, 1660 W. 2nd Street, Suite 1100, Cleveland, Ohio 44113-1448, and phone number is (917) 428-1320.

This Notice is being filed to amend the acreage of this claim as set forth herein.

The general course of the claim is east to west and is situated in LaPaz County, Arizona.

This claim is 1320 feet in length and 660 feet in width. This claim runs from the location monument on which this location notice is posted. This claim is marked by four monuments, one at each corner of the claim. The location monument on which this Notice is posted is situated within:

Township 3 North, Range 18 West, Section 5, Quarter
Section E 1/2 of SW 1/4 of NW 1/4
LaPaz County, Arizona, Gila and Salt River Base and Meridian. This claim is 20 acres in size.

The locality of this claim with reference to some natural object or permanent monument and additional information (if any) concerning its locality is as follows: Section Marker and natural stone with wood post:

Dated and posted on the ground this 24 day of June, 2016.

PLACER MINING BONANZA, LLC

By: Brett Alts
Its: Attorney In Fact

Map on following page

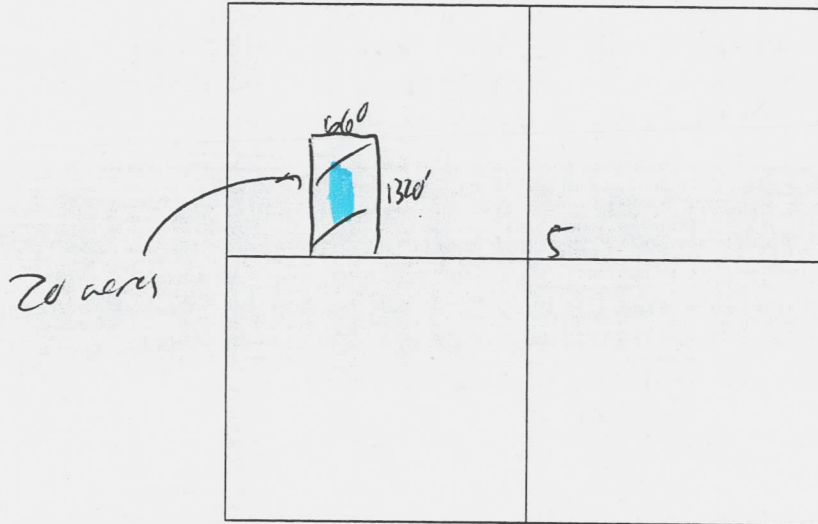
RECEIVED
BLM AZ STATE OFFICE
2016 JUN 27 P 1:48
PHOENIX, ARIZONA

AMC 433652

MINING CLAIM MAP

Lode Placer

← 1 mile →



Scale = 1" = 2000 feet

1. The above map depicts the ORO - 5 mining claim, which is located in Section(s) 5, Township 3 N, Range 18 W, Gila & Salt Base Line Meridian, LaPaz County, Arizona.
2. The types of corner and location monuments used are as follows: Natural Rock and Post.
3. The bearings and distances in degrees and feet between claim corners are as depicted on the map.

Signature Burt Wells / Attorney In Fact

RECEIVED
BLM AZ STATE OFFICE
2016 JUN 27 P 1:48
PHOENIX, ARIZONA

County Recorder Space:

Panos D. Giannetis
16772 W. Bell RD #110-417
Surprise, AZ 85374 (310)365-0783

LOCATION NOTICE PLACER MINING CLAIM

THIS CLAIM TRANSFERED TO ONE OWNER:
CLAIM AMENDED TO REDUCE TO 20 ACRES.
R#3594259; submitted on 6/27/2016. PB

NOTICE IS HEREBY GIVEN that the ORO-5 placer mining claim has been

Located by Panos D. Giannetis and Denise E. Giannetis, whose current mailing address is; 16772 W. Bell RD #110-417, Surprise, AZ 85374, and phone number (310)365-0783.

The general course of the claim is east to west and is situated in La Paz County, Arizona.

This claim is 1320' feet in length and 1320' feet in width. This claim runs from the location monument on which this location notice is posted. This claim is marked by four monuments, one at each corner of the claim. The location monument on which this Notice is posted is situated within:

Township 3 North, Range 18 West, Section 5, Quarter Section: SW 1/4 NW 1/4

La Paz County, Arizona. Gila & Salt River Base and Meridian. This claim is 40 acres in size.

The locality of this claim with reference to some natural object or permanent monument and additional information (if any) concerning its locality is as follows: Section Marker and natural stone with wood post.

Dated and posted on the ground this 5TH day of June, 2015.

Panos D. Giannetis *Panos D. Giannetis*

Denise E. Giannetis *Denise E. Giannetis*

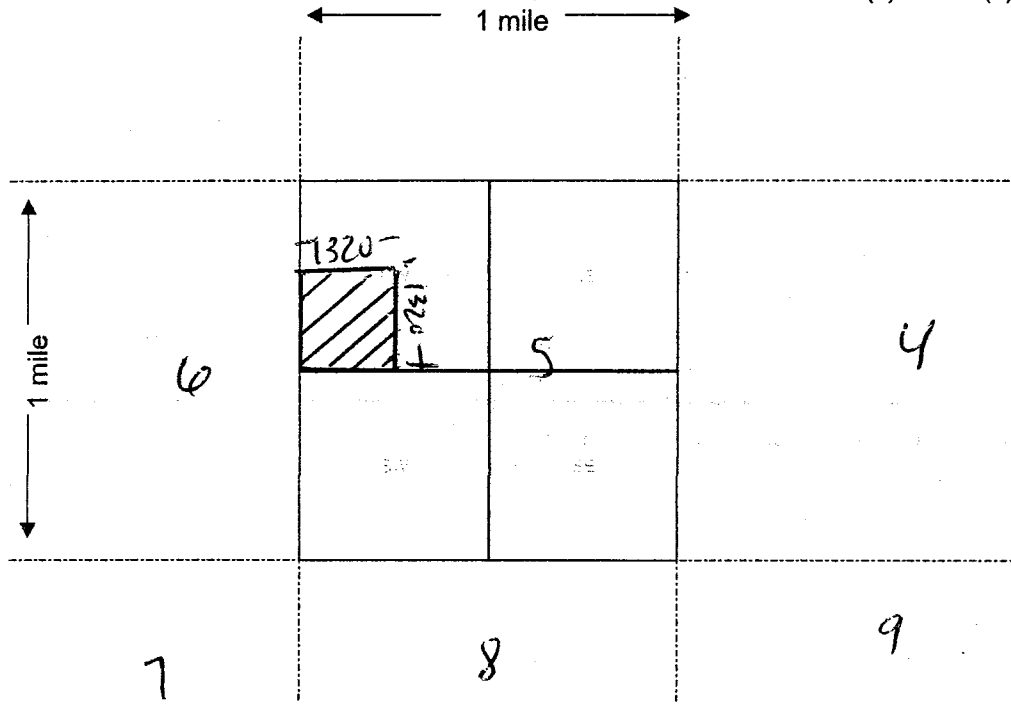
RECEIVED
B.L.M. AZ STATE OFFICE
2015 AUG -5 P 12:21
PHOENIX, AZ

AMC433652

Map on reverse side

MINING CLAIM MAP

Lode () Placer (X)



Scale : 1" = 2000 feet



1. The above map depicts the ORO-5 mining claim, which is located in Section (s)

5, Township 3 N, Range 18 W, Gila & Salt Base Line Meridian,
LA PAZ County, Arizona.

2. The type of corner and location monuments used are as follows: Natural Rock & Wood Post

3. The bearings and distances in degrees and feet between claim corners are as depicted on the map.

Signature *Ram P. [unclear]*

County Recorder Space:

ENTERED JUL 14 2016

CLAIM AMENDED TO REDUCE TO 20 ACRES.
R#3594259; submitted on 6/27/2016. PB

LOCATION NOTICE PLACER MINING CLAIM AMENDED TO REDUCE ACREAGE

NOTICE IS HEREBY GIVEN that the ORO - 6 placer mining claim (AMC 433 653) has been located by Placer Mining Bonanza, LLC, whose current mailing address is: c/o Peter A. Rome, Esq., Ulmer & Berne LLP, 1660 W. 2nd Street, Suite 1100, Cleveland, Ohio 44113-1448, and phone number is (917) 428-1320.

This Notice is being filed to amend the acreage of this claim as set forth herein.

The general course of the claim is east to west and is situated in LaPaz County, Arizona.

This claim is 1320 feet in length and 660 feet in width. This claim runs from the location monument on which this location notice is posted. This claim is marked by four monuments, one at each corner of the claim. The location monument on which this Notice is posted is situated within:

Township 3 North, Range 18 West, Section 5, Quarter
Section E 1/2 of SE 1/4 of NW 1/4
LaPaz County, Arizona, Gila and Salt River Base and Meridian. This claim is 20 acres in size.

The locality of this claim with reference to some natural object or permanent monument and additional information (if any) concerning its locality is as follows: Section Marker and natural stone with wood post:

Dated and posted on the ground this 24 day of June, 2016.

PLACER MINING BONANZA, LLC

By: Brett Clifton
Its: Attorney In Fact

Map on following page

RECEIVED
BLM AZ STATE OFFICE
2016 JUN 27 P 1:48
PHOENIX, ARIZONA

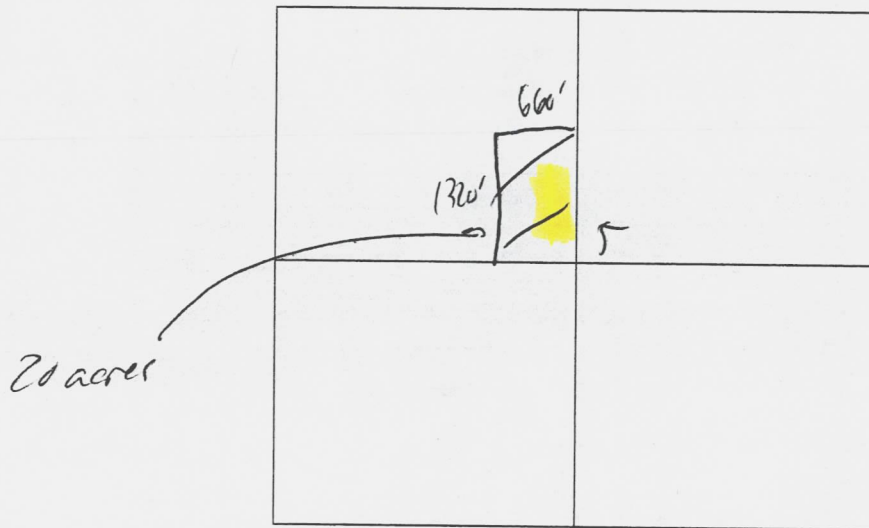
AMC 433 653

MINING CLAIM MAP

ENTERED JUL 14 2016

Lode Placer

← 1 mile →



Scale = 1" = 2000 feet

1. The above map depicts the ORO - 6 mining claim, which is located in Section(s) 5, Township 3 N, Range 18 W, Gila & Salt Base Line Meridian, LaPaz County, Arizona.
2. The types of corner and location monuments used are as follows: Natural Rock and Post.
3. The bearings and distances in degrees and feet between claim corners are as depicted on the map.

Signature Brett Allen / Attorney In Fact

RECEIVED
 BLM AZ STATE OFFICE
 2016 JUN 27 P 1:48
 PHOENIX, ARIZONA

County Recorder Space:

Panos D. Giannetis
16772 W. Bell RD #110-417
Surprise, AZ 85374 (310)365-0783

LOCATION NOTICE PLACER MINING CLAIM

THIS CLAIM TRANSFERED TO ONE OWNER:
CLAIM AMENDED TO REDUCE TO 20 ACRES.
R#3594259; submitted on 6/27/2016. PB

NOTICE IS HEREBY GIVEN that the ORO-6 placer mining claim has been

Located by Panos D. Giannetis and Denise E. Giannetis, whose current mailing address is; 16772 W. Bell RD #110-417, Surprise, AZ 85374, and phone number (310)365-0783.

The general course of the claim is east to west and is situated in La Paz County, Arizona.

This claim is 1320' feet in length and 1320' feet in width. This claim runs from the location monument on which this location notice is posted. This claim is marked by four monuments, one at each corner of the claim. The location monument on which this Notice is posted is situated within:

Township 3 North, Range 18 West, Section 5, Quarter Section: SE 1/4 NW 1/4

La Paz County, Arizona. Gila & Salt River Base and Meridian. This claim is 40 acres in size.

The locality of this claim with reference to some natural object or permanent monument and additional information (if any) concerning its locality is as follows: Section Marker and natural stone with wood post.

Dated and posted on the ground this 5TH day of June, 2015.

Panos D. Giannetis *Panos D. Giannetis*

Denise E. Giannetis *Denise E. Giannetis*

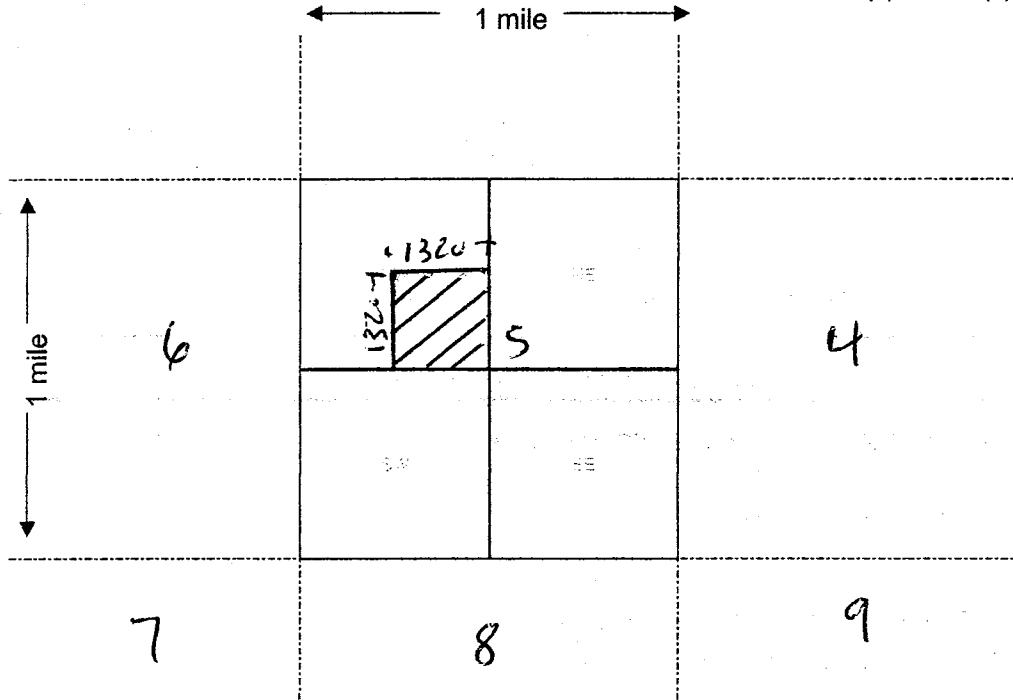
RECEIVED
B.L.M. AZ STATE OFFICE
2015 AUG -5 P 12: 21
PHOENIX, AZ

AMC 4336531

Map on reverse side

MINING CLAIM MAP

Lode () Placer (X)



Scale : 1" = 2000 feet



1. The above map depicts the ORO-6 mining claim, which is located in Section (s) 5, Township 3 N, Range 18 W, Gila & Salt Base Line Meridian, LA PAZ County, Arizona.
2. The type of corner and location monuments used are as follows: Natural Rock & Wood Post
3. The bearings and distances in degrees and feet between claim corners are as depicted on the map.

Signature

County Recorder Space:

ENTERED JUL 14 2016

CLAIM AMENDED TO REDUCE TO 20 ACRES.
R#3594259; submitted on 6/27/2016. PB

LOCATION NOTICE PLACER MINING CLAIM AMENDED TO REDUCE ACREAGE

NOTICE IS HEREBY GIVEN that the ORO - 7 placer mining claim (AMC 433 654) has been located by Placer Mining Bonanza, LLC, whose current mailing address is: c/o Peter A. Rome, Esq., Ulmer & Berne LLP, 1660 W. 2nd Street, Suite 1100, Cleveland, Ohio 44113-1448, and phone number is (917) 428-1320.

This Notice is being filed to amend the acreage of this claim as set forth herein.

The general course of the claim is east to west and is situated in LaPaz County, Arizona.

This claim is 1320 feet in length and 660 feet in width. This claim runs from the location monument on which this location notice is posted. This claim is marked by four monuments, one at each corner of the claim. The location monument on which this Notice is posted is situated within:

Township 3 North, Range 18 West, Section 5, Quarter Section W 1/2 of SW 1/4 of NE 1/4

LaPaz County, Arizona, Gila and Salt River Base and Meridian. This claim is 20 acres in size.

The locality of this claim with reference to some natural object or permanent monument and additional information (if any) concerning its locality is as follows: Section Marker and natural stone with wood post:

Dated and posted on the ground this 24 day of June, 2016.

PLACER MINING BONANZA, LLC

By: *Peter A. Rome*

Its: Attorney in fact

Map on following page

RECEIVED
BLM AZ STATE OFFICE
2016 JUN 27 P 1:48
PHOENIX, ARIZONA

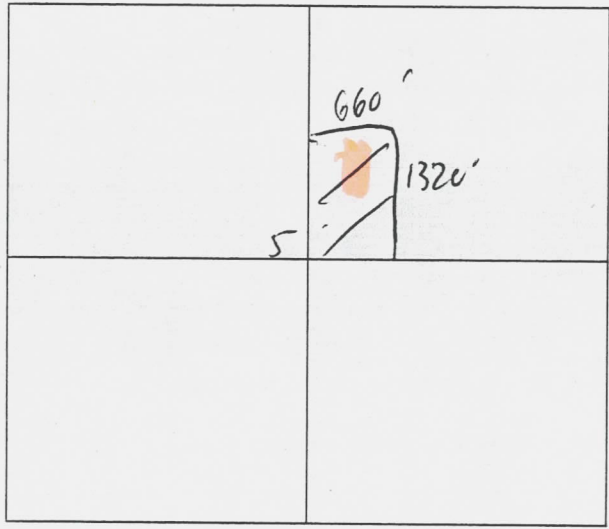
AMC 433654

MINING CLAIM MAP

ENTERED JUL 1 4 2016

Lode Placer

← 1 mile →



Scale = 1" = 2000 feet

1. The above map depicts the ORO - 7 mining claim, which is located in Section(s) 5, Township 3 N, Range 18 W, Gila & Salt Base Line Meridian, LaPaz County, Arizona.
2. The types of corner and location monuments used are as follows: Natural Rock and Post.
3. The bearings and distances in degrees and feet between claim corners are as depicted on the map.

Signature Bruce Allen / Attorney In Fact

RECEIVED
BLM AZ STATE OFFICE
2016 JUN 27 P 1:48
PHOENIX, ARIZONA

County Recorder Space:

Panos D. Giannetis
16772 W. Bell RD #110-417
Surprise, AZ 85374 (310)365-0783

LOCATION NOTICE PLACER MINING CLAIM

THIS CLAIM TRANSFERED TO ONE OWNER:
CLAIM AMENDED TO REDUCE TO 20 ACRES.
R#3594259; submitted on 6/27/2016. PB

NOTICE IS HEREBY GIVEN that the ORO-7 placer mining claim has been

Located by Panos D. Giannetis and Denise E. Giannetis, whose current mailing address is; 16772 W. Bell RD #110-417, Surprise, AZ 85374, and phone number (310)365-0783.

The general course of the claim is east to west and is situated in La Paz County, Arizona.

This claim is 1320' feet in length and 1320' feet in width. This claim runs from the location monument on which this location notice is posted. This claim is marked by four monuments, one at each corner of the claim. The location monument on which this Notice is posted is situated within:

Township 3 North, Range 18 West, Section 5, Quarter Section: SW 1/4 NE 1/4

La Paz County, Arizona. Gila & Salt River Base and Meridian. This claim is 40 acres in size.

The locality of this claim with reference to some natural object or permanent monument and additional information (if any) concerning its locality is as follows: Section Marker and natural stone with wood post.

Dated and posted on the ground this 5TH day of June, 2015.

Panos D. Giannetis *Panos D. Giannetis*

Denise E. Giannetis *Denise E. Giannetis*

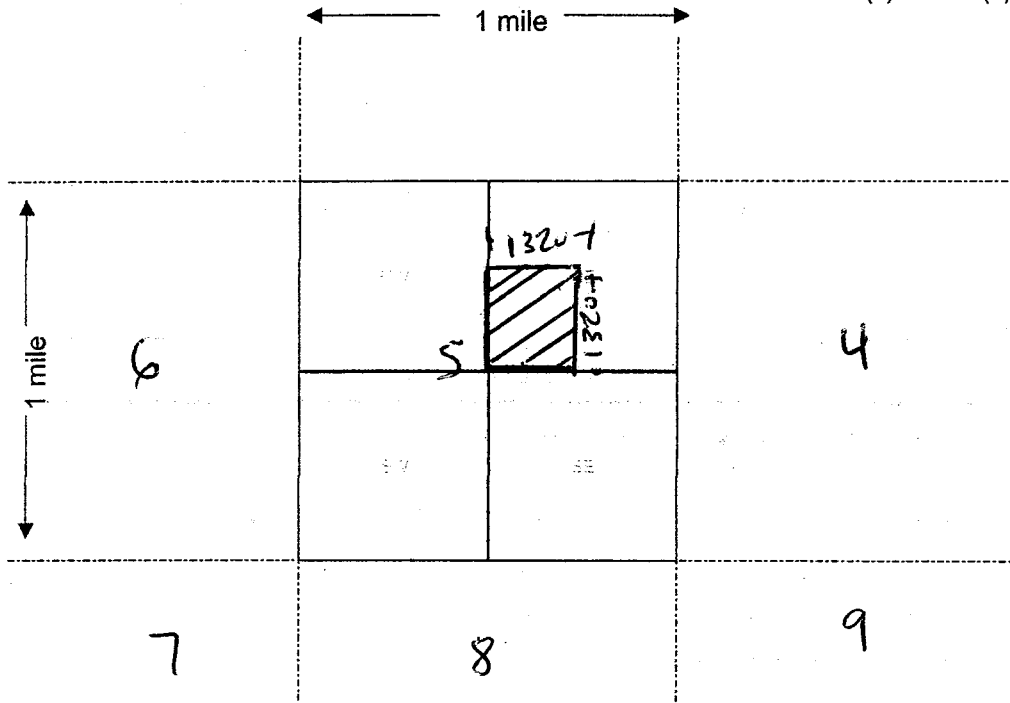
RECEIVED
D.L.M. AZ STATE OFFICE
2015 AUG -5 P 12:21
PHOENIX, AZ

AMC 433654

Map on reverse side

MINING CLAIM MAP

Lode () Placer (X)



Scale : 1" = 2000 feet

1. The above map depicts the ORO-7 mining claim, which is located in Section (s) 5, Township 3 N, Range 18 W, Gila & Salt Base Line Meridian, LAPAZ County, Arizona.

2. The type of corner and location monuments used are as follows: Natural Rock & Wood Post

3. The bearings and distances in degrees and feet between claim corners are as depicted on the map.

Signature Ram P. Mendez

County Recorder Space:

ENTERED JUL 14 2016

CLAIM AMENDED TO REDUCE TO 20 ACRES.
R#3594259; submitted on 6/27/2016. PB

LOCATION NOTICE PLACER MINING CLAIM AMENDED TO REDUCE ACREAGE

NOTICE IS HEREBY GIVEN that the ORO - 8 placer mining claim (AMC 433 655) has been located by Placer Mining Bonanza, LLC, whose current mailing address is: c/o Peter A. Rome, Esq., Ulmer & Berne LLP, 1660 W. 2nd Street, Suite 1100, Cleveland, Ohio 44113-1448, and phone number is (917) 428-1320.

This Notice is being filed to amend the acreage of this claim as set forth herein.

The general course of the claim is east to west and is situated in LaPaz County, Arizona.

This claim is 1320 feet in length and 660 feet in width. This claim runs from the location monument on which this location notice is posted. This claim is marked by four monuments, one at each corner of the claim. The location monument on which this Notice is posted is situated within:

Township 3 North, Range 18 West, Section 5, Quarter

Section W 1/2 of SE 1/4 of NE 1/4

LaPaz County, Arizona, Gila and Salt River Base and Meridian. This claim is 20 acres in size.

The locality of this claim with reference to some natural object or permanent monument and additional information (if any) concerning its locality is as follows: Section Marker and natural stone with wood post:

Dated and posted on the ground this 24 day of June, 2016.

PLACER MINING BONANZA, LLC

By: Scott Altus

Its: Attorney In Fact

Map on following page

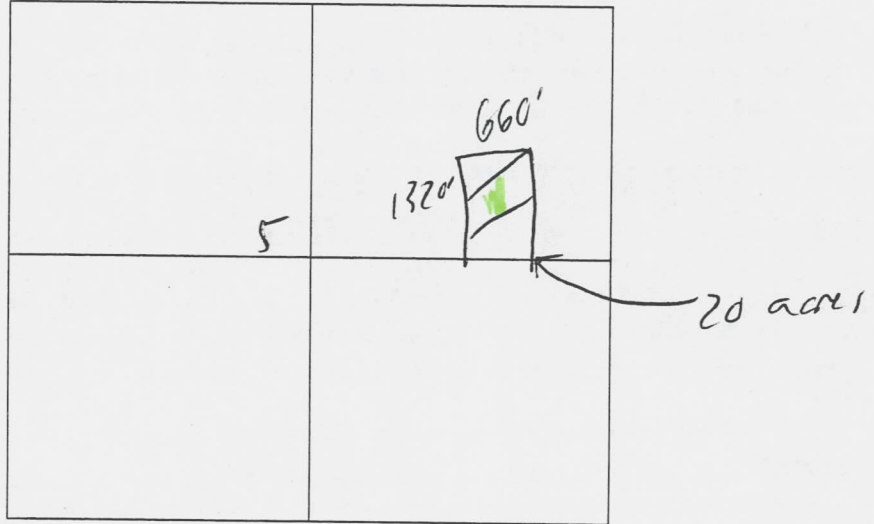
RECEIVED
BIM AZ STATE OFFICE
2016 JUN 27 P 1:48
PHOENIX, ARIZONA

Amc 433 655

MINING CLAIM MAP

Lode Placer

← 1 mile →



Scale = 1" = 2000 feet

1. The above map depicts the ORO - 8 mining claim, which is located in Section(s) 5, Township 3 N, Range 18 W, Gila & Salt Base Line Meridian, LaPaz County, Arizona.
2. The types of corner and location monuments used are as follows: Natural Rock and Post.
3. The bearings and distances in degrees and feet between claim corners are as depicted on the map.

Signature Brett Altus / Attorney in Fact

RECEIVED
BLM AZ STATE OFFICE
2016 JUN 27 P 1:48
PHOENIX, ARIZONA

County Recorder Space:

Panos D. Giannetis
16772 W. Bell RD #110-417
Surprise, AZ 85374 (310)365-0783

LOCATION NOTICE PLACER MINING CLAIM

THIS CLAIM TRANSFERED TO ONE OWNER:
CLAIM AMENDED TO REDUCE TO 20 ACRES.
R#3594259; submitted on 6/27/2016. PB

NOTICE IS HEREBY GIVEN that the ORO - 8 placer mining claim has been

Located by Panos D. Giannetis and Denise E. Giannetis, whose current mailing address is; 16772 W. Bell RD #110-417, Surprise, AZ 85374, and phone number (310)365-0783.

The general course of the claim is east to west and is situated in La Paz County, Arizona.

This claim is 1320' feet in length and 1320' feet in width. This claim runs from the location monument on which this location notice is posted. This claim is marked by four monuments, one at each corner of the claim. The location monument on which this Notice is posted is situated within:

Township 3 North, Range 18 West, Section 5, Quarter Section: SE 1/4 NE 1/4

La Paz County, Arizona. Gila & Salt River Base and Meridian. This claim is 40 acres in size.

The locality of this claim with reference to some natural object or permanent monument and additional information (if any) concerning its locality is as follows: Section Marker and natural stone with wood post.

Dated and posted on the ground this 5TH day of June, 2015.

Panos D. Giannetis *Panos D. Giannetis*

Denise E. Giannetis *Denise E. Giannetis*

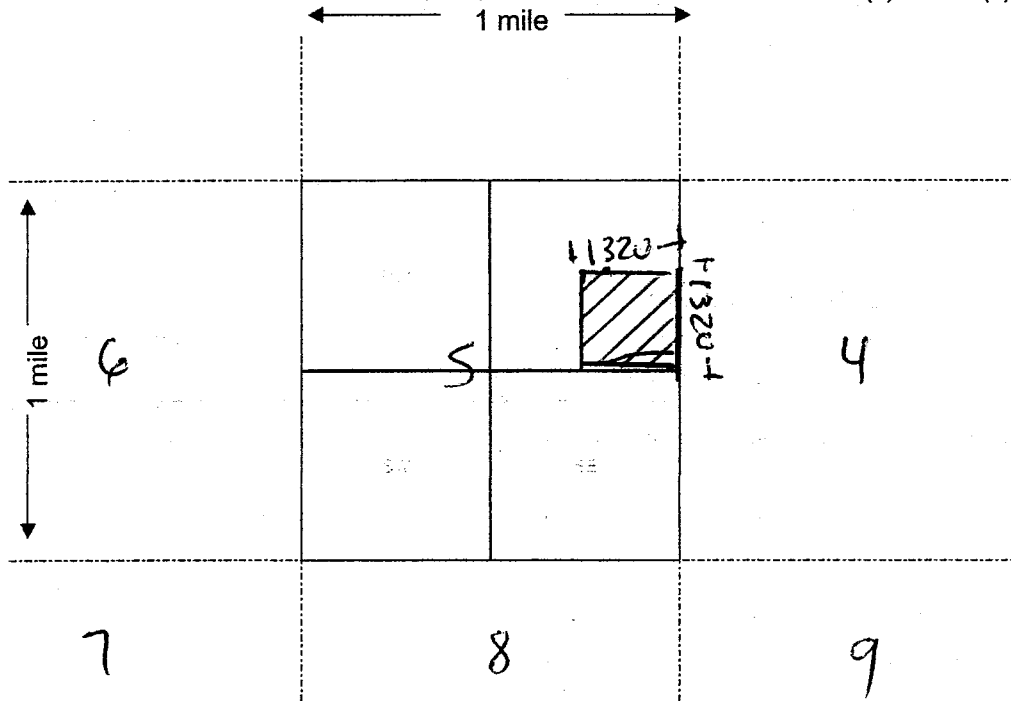
RECEIVED
B.L.M. AZ STATE OFFICE
2015 AUG -5 P 12: 21
PHOENIX, AZ

AMC 433655

Map on reverse side

MINING CLAIM MAP

Lode () Placer (X)



Scale: 1" = 2000 feet



1. The above map depicts the ORO-8 mining claim, which is located in Section (s) 5, Township 3 N, Range 18 W, Gila & Salt Base Line Meridian, LA PAZ County, Arizona.

2. The type of corner and location monuments used are as follows: Natural Rock & Wood Post

3. The bearings and distances in degrees and feet between claim corners are as depicted on the map.

Signature Pam McVint

County Recorder Space:

ENTERED JUL 14 2016

CLAIM AMENDED TO REDUCE TO 20 ACRES.
R#3594259; submitted on 6/27/2016. PB

LOCATION NOTICE PLACER MINING CLAIM AMENDED TO REDUCE ACREAGE

NOTICE IS HEREBY GIVEN that the ORO - 9 placer mining claim (AMC 433 656) has been located by Placer Mining Bonanza, LLC, whose current mailing address is: c/o Peter A. Rome, Esq., Ulmer & Berne LLP, 1660 W. 2nd Street, Suite 1100, Cleveland, Ohio 44113-1448, and phone number is (917) 428-1320.

This Notice is being filed to amend the acreage of this claim as set forth herein.

The general course of the claim is east to west and is situated in LaPaz County, Arizona.

This claim is 1320 feet in length and 660 feet in width. This claim runs from the location monument on which this location notice is posted. This claim is marked by four monuments, one at each corner of the claim. The location monument on which this Notice is posted is situated within:

Township 3 North, Range 18 West, Section 5, Quarter
Section E 1/2 of NW 1/4 of SW 1/4
LaPaz County, Arizona, Gila and Salt River Base and Meridian. This claim is 20 acres in size.

The locality of this claim with reference to some natural object or permanent monument and additional information (if any) concerning its locality is as follows: Section Marker and natural stone with wood post:

Dated and posted on the ground this 24 day of June, 2016.

PLACER MINING BONANZA, LLC

By: Brett Altus

Its: Attorney in Fact

Map on following page

RECEIVED
BLM AZ STATE OFFICE
2016 JUN 27 P 1:48
PHOENIX, ARIZONA

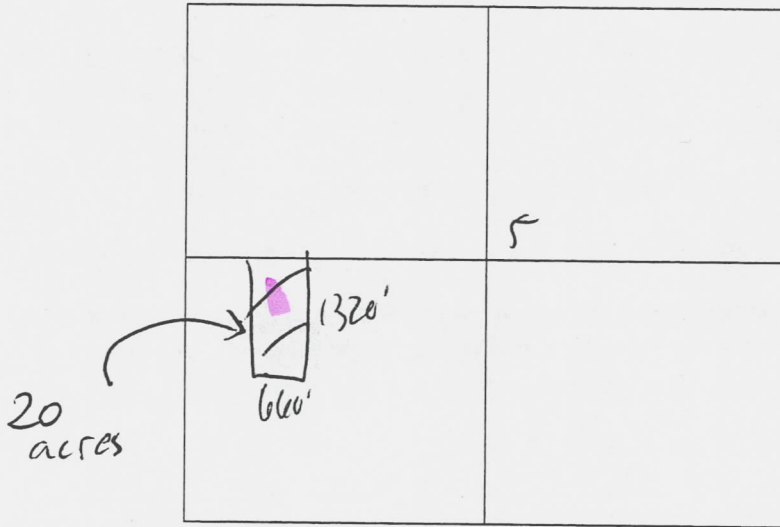
Amc 433656

MINING CLAIM MAP

ENTERED JUL 14 2016

Lode Placer

← 1 mile →



Scale = 1" = 2000 feet

1. The above map depicts the ORO - 9 mining claim, which is located in Section(s) 5, Township 3 N, Range 18 W, Gila & Salt Base Line Meridian, LaPaz County, Arizona.
2. The types of corner and location monuments used are as follows: Natural Rock and Post.
3. The bearings and distances in degrees and feet between claim corners are as depicted on the map.

Signature Bruce Altus / Attorney In Fact

RECEIVED
BLM AZ STATE OFFICE
2016 JUN 27 P 1:48
PHOENIX, ARIZONA

County Recorder Space:

Panos D. Giannetis
16772 W. Bell RD #110-417
Surprise, AZ 85374 (310)365-0783

LOCATION NOTICE PLACER MINING CLAIM

THIS CLAIM TRANSFERED TO ONE OWNER:
CLAIM AMENDED TO REDUCE TO 20 ACRES.
R#3594259; submitted on 6/27/2016. PB

NOTICE IS HEREBY GIVEN that the ORO-9 placer mining claim has been

Located by Panos D. Giannetis and Denise E. Giannetis, whose current mailing address is; 16772 W. Bell RD #110-417, Surprise, AZ 85374, and phone number (310)365-0783.

The general course of the claim is east to west and is situated in La Paz County, Arizona.

This claim is 1320' feet in length and 1320' feet in width. This claim runs from the location monument on which this location notice is posted. This claim is marked by four monuments, one at each corner of the claim. The location monument on which this Notice is posted is situated within:

Township 3 North, Range 18 West, Section 5, Quarter Section: NW1/4 SW1/4

La Paz County, Arizona. Gila & Salt River Base and Meridian. This claim is 40 acres in size.

The locality of this claim with reference to some natural object or permanent monument and additional information (if any) concerning its locality is as follows: Section Marker and natural stone with wood post.

Dated and posted on the ground this 5TH day of June, 2015.

Panos D. Giannetis *Panos D. Giannetis*

Denise E. Giannetis *Denise E. Giannetis*

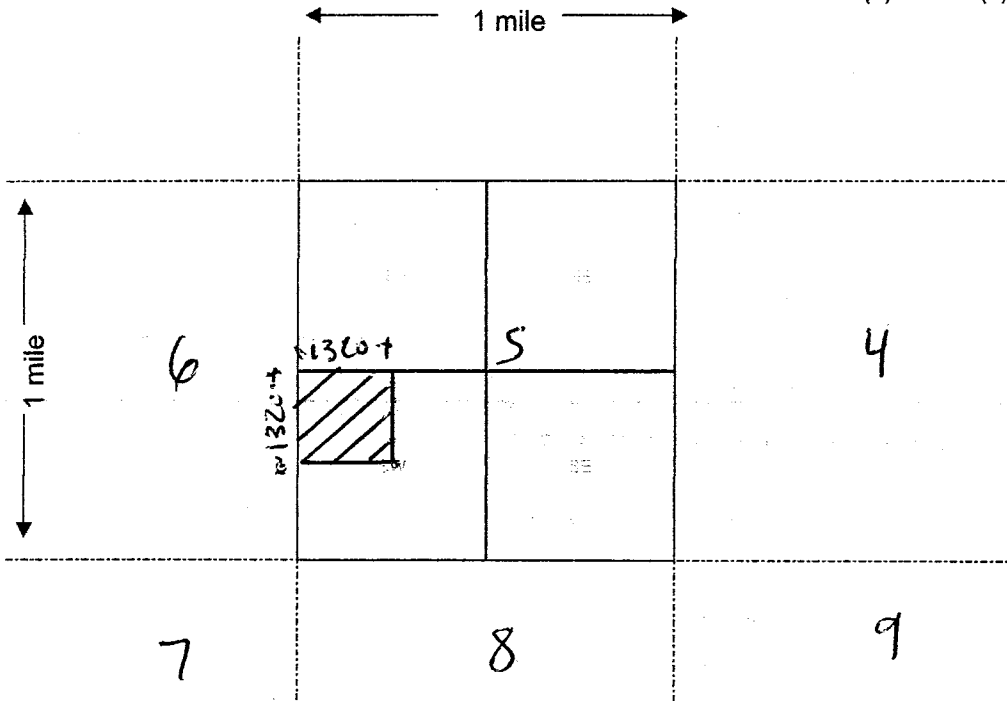
RECEIVED
B.L.M. AZ STATE OFFICE
2015 AUG -5 P 12: 21
PHOENIX, AZ

AMC433656

Map on reverse side

MINING CLAIM MAP

Lode () Placer (X)



Scale : 1" = 2000 feet



1. The above map depicts the ORO-9 mining claim, which is located in Section (s) 5, Township 3 N, Range 18 W, Gila & Salt Base Line Meridian, LA PAZ County, Arizona.

2. The type of corner and location monuments used are as follows: Natural Rock & Wood Post

3. The bearings and distances in degrees and feet between claim corners are as depicted on the map.

Signature Pam R. Smith

County Recorder Space:

ENTERED JUL 14 2016
CLAIM AMENDED TO REDUCE TO 20 ACRES.
R#3594259; submitted on 6/27/2016. PB

LOCATION NOTICE PLACER MINING CLAIM AMENDED TO REDUCE ACREAGE

NOTICE IS HEREBY GIVEN that the ORO - 10 placer mining claim (AMC 433 657) has been located by Placer Mining Bonanza, LLC, whose current mailing address is: c/o Peter A. Rome, Esq., Ulmer & Berne LLP, 1660 W. 2nd Street, Suite 1100, Cleveland, Ohio 44113-1448, and phone number is (917) 428-1320.

This Notice is being filed to amend the acreage of this claim as set forth herein.

The general course of the claim is east to west and is situated in LaPaz County, Arizona.

This claim is 1320 feet in length and 660 feet in width. This claim runs from the location monument on which this location notice is posted. This claim is marked by four monuments, one at each corner of the claim. The location monument on which this Notice is posted is situated within:

Township 3 North, Range 18 West, Section 5, Quarter
Section E 1/2 of NE 1/4 of SW 1/4
LaPaz County, Arizona, Gila and Salt River Base and Meridian. This claim is 20 acres in size.

The locality of this claim with reference to some natural object or permanent monument and additional information (if any) concerning its locality is as follows: Section Marker and natural stone with wood post:

Dated and posted on the ground this 24 day of June, 2016.

PLACER MINING BONANZA, LLC

By: Brett Altier
Its: Attorney In Fact

Map on following page

RECEIVED
BLM AZ STATE OFFICE
2016 JUN 27 P 1:48
PHOENIX, ARIZONA

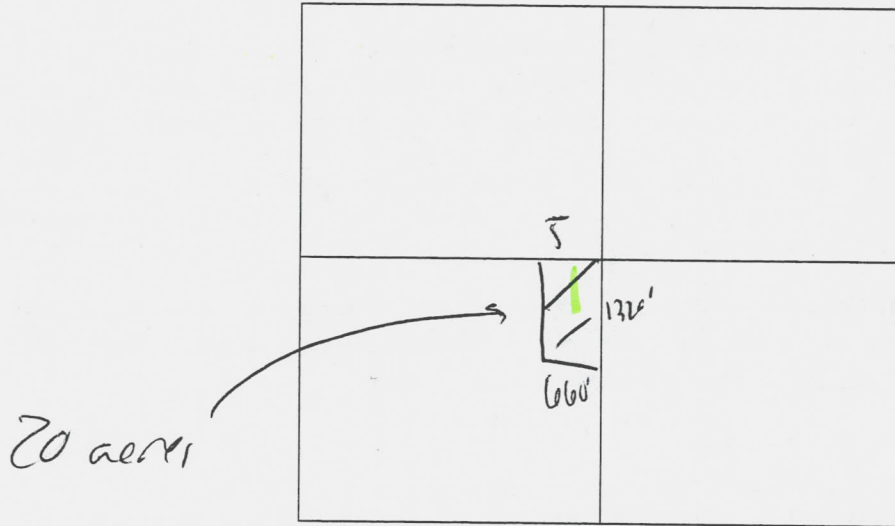
AMC 433657

MINING CLAIM MAP

ENTERED JUL 14 2019

Lode Placer

← 1 mile →



1. The above map depicts the ORO - ~~10~~¹⁰ mining claim, which is located in Section(s) 5, Township 3 N, Range 18 W, Gila & Salt Base Line Meridian, LaPaz County, Arizona.
2. The types of corner and location monuments used are as follows: Natural Rock and Post.
3. The bearings and distances in degrees and feet between claim corners are as depicted on the map.

Signature Drew Altus / Attorney In Fact

RECEIVED
 BLM AZ STATE OFFICE
 2019 JUN 27 P 1:49
 PHOENIX, ARIZONA

County Recorder Space:

Panos D. Gianneotis
16772 W. Bell RD #110-417
Surprise, AZ 85374 (310)365-0783

LOCATION NOTICE PLACER MINING CLAIM

THIS CLAIM TRANSFERED TO ONE OWNER:
CLAIM AMENDED TO REDUCE TO 20 ACRES.
R#3594259; submitted on 6/27/2016. PB

NOTICE IS HEREBY GIVEN that the ORO-10 placer mining claim has been

Located by Panos D. Gianneotis and Denise E. Gianneotis, whose current mailing address is; 16772 W. Bell RD #110-417, Surprise, AZ 85374, and phone number (310)365-0783.

The general course of the claim is east to west and is situated in La Paz County, Arizona.

This claim is 1320' feet in length and 1320' feet in width. This claim runs from the location monument on which this location notice is posted. This claim is marked by four monuments, one at each corner of the claim. The location monument on which this Notice is posted is situated within:

Township 3 North, Range 18 West, Section 5, Quarter Section: NE 1/4 SW 1/4

La Paz County, Arizona. Gila & Salt River Base and Meridian. This claim is 40 acres in size.

The locality of this claim with reference to some natural object or permanent monument and additional information (if any) concerning its locality is as follows: Section Marker and natural stone with wood post.

Dated and posted on the ground this 5TH day of June, 2015.

Panos D. Gianneotis *Panos D. Gianneotis*

Denise E. Gianneotis *Denise E. Gianneotis*

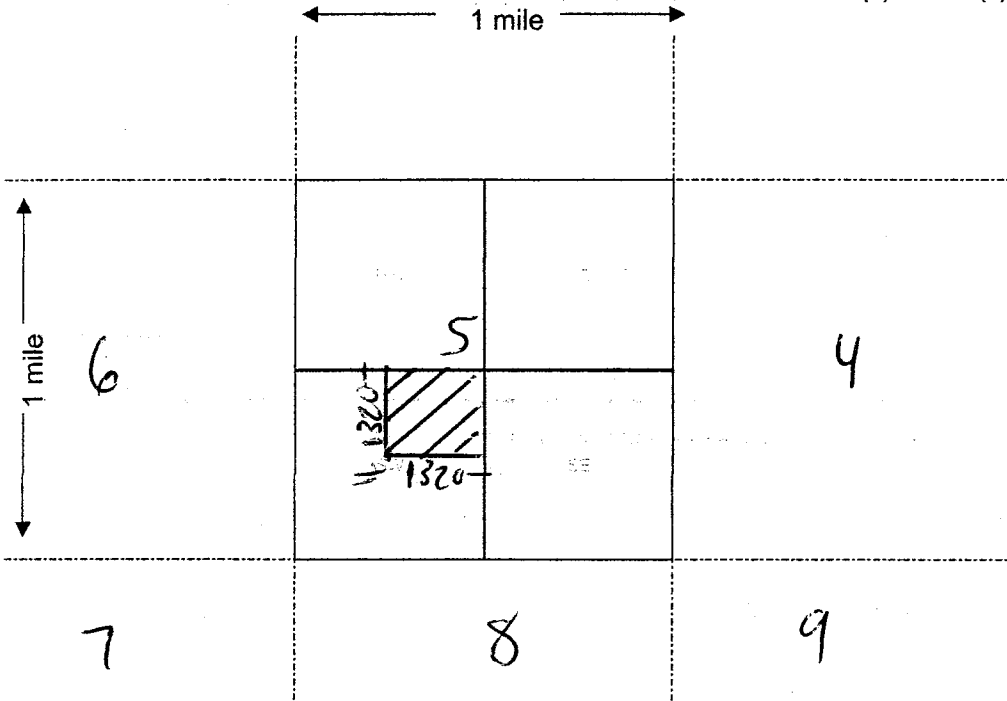
40
RECEIVED
B.L.M. AZ STATE OFFICE
2015 AUG -5 P 12: 21
PHOENIX, AZ

AMC433657

Map on reverse side

MINING CLAIM MAP

Lode () Placer (X)



Scale : 1" = 2000 feet



1. The above map depicts the ORO-10 mining claim, which is located in Section (s) S, Township 3 N, Range 18 W, Gila & Salt Base Line Meridian, LA PAZ County, Arizona.
2. The type of corner and location monuments used are as follows: Natural Rock & Wood Post
3. The bearings and distances in degrees and feet between claim corners are as depicted on the map.

Signature *Pam A. [unclear]*

County Recorder Space:

ENTERED JUL 14 2016

CLAIM AMENDED TO REDUCE TO 20 ACRES.
R#3594259; submitted on 6/27/2016. PB

LOCATION NOTICE PLACER MINING CLAIM AMENDED TO REDUCE ACREAGE

NOTICE IS HEREBY GIVEN that the ORO - 11 placer mining claim (AMC 433 658) has been located by Placer Mining Bonanza, LLC, whose current mailing address is: c/o Peter A. Rome, Esq., Ulmer & Berne LLP, 1660 W. 2nd Street, Suite 1100, Cleveland, Ohio 44113-1448, and phone number is (917) 428-1320.

This Notice is being filed to amend the acreage of this claim as set forth herein.

The general course of the claim is east to west and is situated in LaPaz County, Arizona.

This claim is 1320 feet in length and 660 feet in width. This claim runs from the location monument on which this location notice is posted. This claim is marked by four monuments, one at each corner of the claim. The location monument on which this Notice is posted is situated within:

Township 3 North, Range 18 West, Section 5, Quarter
Section E 1/2 of SW 1/4 of SW 1/4
LaPaz County, Arizona, Gila and Salt River Base and Meridian. This claim is 20 acres in size.

The locality of this claim with reference to some natural object or permanent monument and additional information (if any) concerning its locality is as follows: Section Marker and natural stone with wood post:

Dated and posted on the ground this 24 day of June, 2016.

PLACER MINING BONANZA, LLC

By: Brett Altier
Its: Attorney In Fact

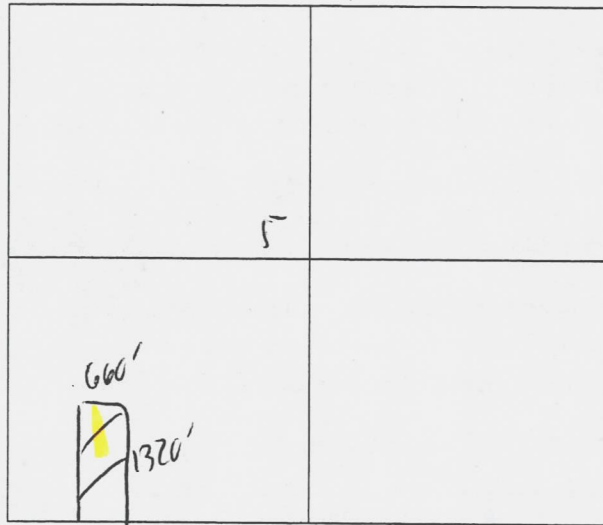
Map on following page

AMC 433658

MINING CLAIM MAP

Lode Placer

← 1 mile →



Scale = 1" = 2000 feet

1. The above map depicts the ORO - 11 mining claim, which is located in Section(s) 5, Township 3 N, Range 18 W, Gila & Salt Base Line Meridian, LaPaz County, Arizona.
2. The types of corner and location monuments used are as follows: Natural Rock and Post.
3. The bearings and distances in degrees and feet between claim corners are as depicted on the map.

Signature Brett Altus / Attorney In Fact

County Recorder Space:

Panos D. Giannetis
16772 W. Bell RD #110-417
Surprise, AZ 85374 (310)365-0783

LOCATION NOTICE PLACER MINING CLAIM

THIS CLAIM TRANSFERED TO ONE OWNER:
CLAIM AMENDED TO REDUCE TO 20 ACRES.
R#3594259; submitted on 6/27/2016. PB

NOTICE IS HEREBY GIVEN that the ORO-11 placer mining claim has been

Located by Panos D. Giannetis and Denise E. Giannetis, whose current mailing address is; 16772 W. Bell RD #110-417, Surprise, AZ 85374, and phone number (310)365-0783.

The general course of the claim is east to west and is situated in La Paz County, Arizona.

This claim is 1320' feet in length and 1320' feet in width. This claim runs from the location monument on which this location notice is posted. This claim is marked by four monuments, one at each corner of the claim. The location monument on which this Notice is posted is situated within:

Township 3 North, Range 18 West, Section 5, Quarter Section: SW 1/4 SW 1/4

La Paz County, Arizona. Gila & Salt River Base and Meridian. This claim is 40 acres in size.

The locality of this claim with reference to some natural object or permanent monument and additional information (if any) concerning its locality is as follows: Section Marker and natural stone with wood post.

Dated and posted on the ground this 5TH day of June, 2015.

Panos D. Giannetis *Panos D. Giannetis*

Denise E. Giannetis *Denise E. Giannetis*

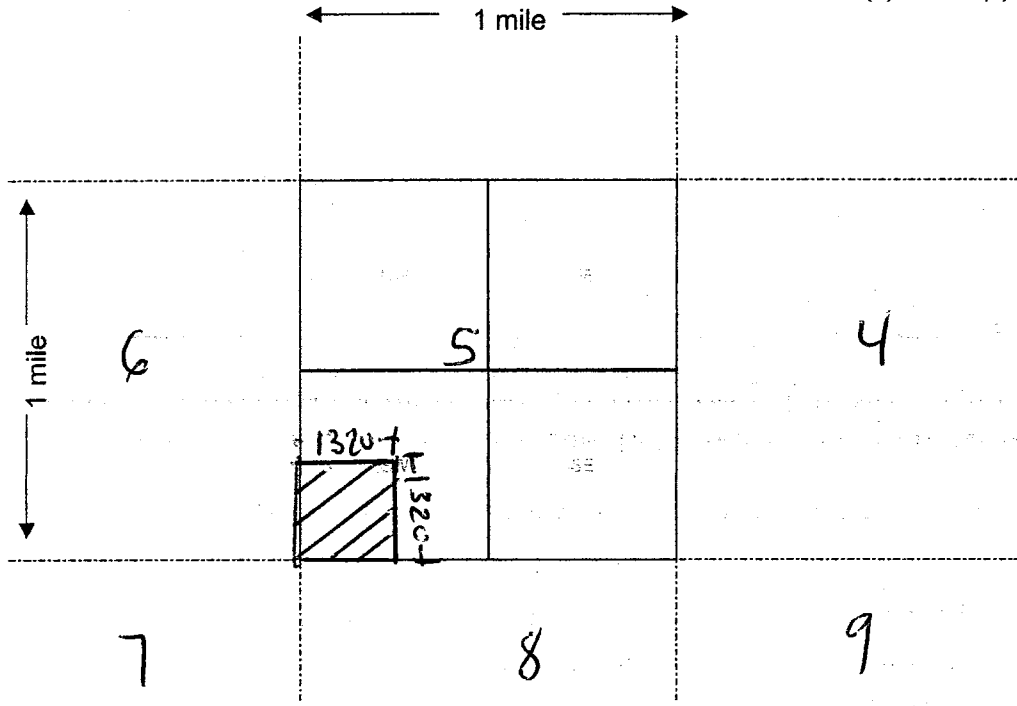
AMC 433658

RECEIVED
B.L.M. AZ STATE OFFICE
2015 AUG -5 P 12: 28
PHOENIX, AZ

Map on reverse side

MINING CLAIM MAP

Lode () Placer (X)



Scale: 1" = 2000 feet

1. The above map depicts the 020-11 mining claim, which is located in Section (s) 5, Township 3 N, Range 18 W, Gila & Salt Base Line Meridian, LA PAZ County, Arizona.
2. The type of corner and location monuments used are as follows: Natural Rock & Wood Post
3. The bearings and distances in degrees and feet between claim corners are as depicted on the map.

Signature *Russ D. White*

County Recorder Space:

ENTERED JUL 14 2016

CLAIM AMENDED TO REDUCE TO 20 ACRES.
R#3594259; submitted on 6/27/2016. PB

LOCATION NOTICE PLACER MINING CLAIM AMENDED TO REDUCE ACREAGE

NOTICE IS HEREBY GIVEN that the ORO - 12 placer mining claim (AMC 433 659) has been located by Placer Mining Bonanza, LLC, whose current mailing address is: c/o Peter A. Rome, Esq., Ulmer & Berne LLP, 1660 W. 2nd Street, Suite 1100, Cleveland, Ohio 44113-1448, and phone number is (917) 428-1320.

This Notice is being filed to amend the acreage of this claim as set forth herein.

The general course of the claim is east to west and is situated in LaPaz County, Arizona.

This claim is 1320 feet in length and 660 feet in width. This claim runs from the location monument on which this location notice is posted. This claim is marked by four monuments, one at each corner of the claim. The location monument on which this Notice is posted is situated within:

Township 3 North, Range 18 West, Section 5, Quarter

Section E 1/2 of SE 1/4 of SW 1/4

LaPaz County, Arizona, Gila and Salt River Base and Meridian. This claim is 20 acres in size.

The locality of this claim with reference to some natural object or permanent monument and additional information (if any) concerning its locality is as follows: Section Marker and natural stone with wood post:

Dated and posted on the ground this 24 day of June, 2016.

PLACER MINING BONANZA, LLC

By: Brett Alberts

Its: Attorney In Fact

Map on following page

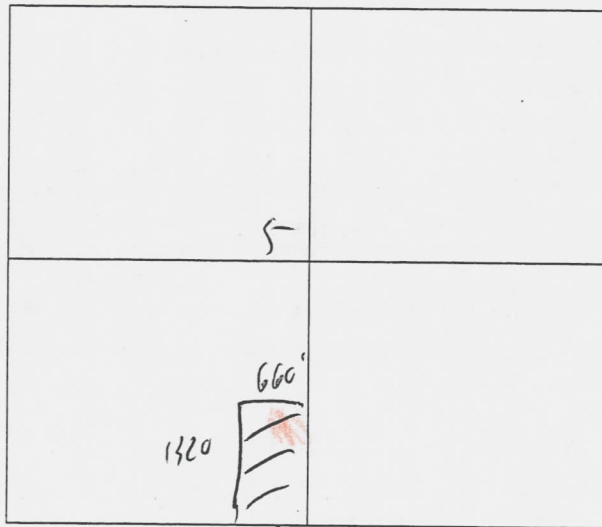
RECEIVED
BLM AZ STATE OFFICE
2016 JUN 27 P 1:49
PHOENIX, ARIZONA

Amc 433659

MINING CLAIM MAP

Lode Placer

← 1 mile →



↑ 20 acres

Scale = 1" = 2000 feet

1. The above map depicts the ORO - 12 mining claim, which is located in Section(s) 5, Township 3 N, Range 18 W, Gila & Salt Base Line Meridian, LaPaz County, Arizona.
2. The types of corner and location monuments used are as follows: Natural Rock and Post.
3. The bearings and distances in degrees and feet between claim corners are as depicted on the map.

Signature Brett Altman / Attorney In Fact

RECEIVED
BLM AZ STATE OFFICE
2016 JUN 27 P 1:49
PHOENIX, ARIZONA

County Recorder Space:

Panos D. Giannetis
16772 W. Bell RD #110-417
Surprise, AZ 85374 (310)365-0783

LOCATION NOTICE PLACER MINING CLAIM

THIS CLAIM TRANSFERED TO ONE OWNER:
CLAIM AMENDED TO REDUCE TO 20 ACRES.
R#3594259; submitted on 6/27/2016. PB

NOTICE IS HEREBY GIVEN that the ORO-12 placer mining claim has been

Located by Panos D. Giannetis and Denise E. Giannetis, whose current mailing address is; 16772 W. Bell RD #110-417, Surprise, AZ 85374, and phone number (310)365-0783.

The general course of the claim is east to west and is situated in La Paz County, Arizona.

This claim is 1320' feet in length and 1320' feet in width. This claim runs from the location monument on which this location notice is posted. This claim is marked by four monuments, one at each corner of the claim. The location monument on which this Notice is posted is situated within:

Township 3 North, Range 18 West, Section 5, Quarter Section: SE 1/4 SW 1/4

La Paz County, Arizona. Gila & Salt River Base and Meridian. This claim is 40 acres in size.

The locality of this claim with reference to some natural object or permanent monument and additional information (if any) concerning its locality is as follows: Section Marker and natural stone with wood post.

Dated and posted on the ground this 5TH day of June, 2015.

Panos D. Giannetis 

Denise E. Giannetis 

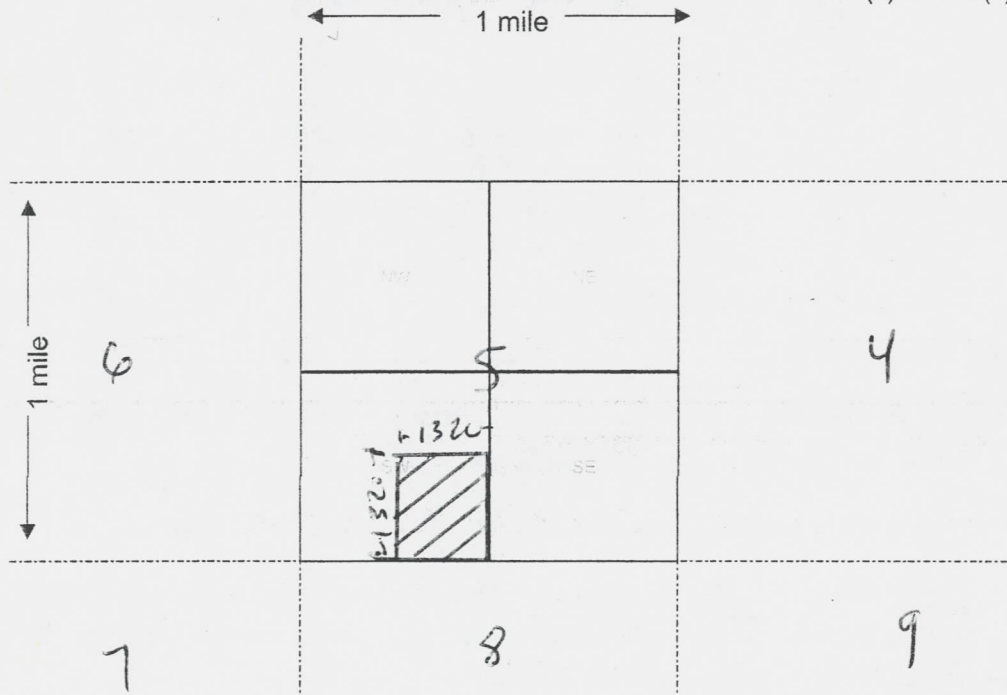
RECEIVED
B.L.M. AZ STATE OFFICE
2015 AUG -5 P 12: 28
PHOENIX, AZ
40

AMC 433659

Map on reverse side

MINING CLAIM MAP

Lode () Placer (X)



Scale : 1" = 2000 feet



1. The above map depicts the ORO-12 mining claim, which is located in Section (s) 5, Township 3 N, Range 18 W, Gila & Salt Base Line Meridian, _____ County, Arizona.

2. The type of corner and location monuments used are as follows: Natural Rock & Wood Post

3. The bearings and distances in degrees and feet between claim corners are as depicted on the map.

Signature *Russ M. Smith*

County Recorder Space:

ENTERED JUL 14 2016

CLAIM AMENDED TO REDUCE TO 20 ACRES.
R#3594259; submitted on 6/27/2016. PB

LOCATION NOTICE PLACER MINING CLAIM AMENDED TO REDUCE ACREAGE

NOTICE IS HEREBY GIVEN that the ORO -13 placer mining claim (AMC 433 660) has been located by Placer Mining Bonanza, LLC, whose current mailing address is: c/o Peter A. Rome, Esq., Ulmer & Berne LLP, 1660 W. 2nd Street, Suite 1100, Cleveland, Ohio 44113-1448, and phone number is (917) 428-1320.

This Notice is being filed to amend the acreage of this claim as set forth herein.

The general course of the claim is east to west and is situated in LaPaz County, Arizona.

This claim is 1320 feet in length and 660 feet in width. This claim runs from the location monument on which this location notice is posted. This claim is marked by four monuments, one at each corner of the claim. The location monument on which this Notice is posted is situated within:

Township 3 North, Range 18 West, Section 5, Quarter
Section W 1/2 of NW 1/4 of SE 1/4
LaPaz County, Arizona, Gila and Salt River Base and Meridian. This claim is 20 acres in size.

The locality of this claim with reference to some natural object or permanent monument and additional information (if any) concerning its locality is as follows: Section Marker and natural stone with wood post:

Dated and posted on the ground this 24 day of June, 2016.

PLACER MINING BONANZA, LLC

By: Bruce Altus
Its: Attorney In Fact

Map on following page

RECEIVED
BLM AZ STATE OFFICE
2016 JUN 27 P 1:49
PHOENIX, ARIZONA


AMC 433 660

MINING CLAIM MAP

ENTERED JUL 1 2016

Lode Placer

← 1 mile →



20 acres

Scale = 1" = 2000 feet

1. The above map depicts the ORO - 13 mining claim, which is located in Section(s) 5, Township 3 N, Range 18 W, Gila & Salt Base Line Meridian, LaPaz County, Arizona.
2. The types of corner and location monuments used are as follows: Natural Rock and Post.
3. The bearings and distances in degrees and feet between claim corners are as depicted on the map.

Signature Bruce Albert / Attorney In Fact

RECEIVED
 BLM AZ STATE OFFICE
 2016 JUN 27 P 1:49
 PHOENIX, ARIZONA

County Recorder Space:

Panos D. Giannetis
16772 W. Bell RD #110-417
Surprise, AZ 85374 (310)365-0783

LOCATION NOTICE PLACER MINING CLAIM

THIS CLAIM TRANSFERED TO ONE OWNER:
CLAIM AMENDED TO REDUCE TO 20 ACRES.
R#3594259; submitted on 6/27/2016. PB

NOTICE IS HEREBY GIVEN that the ORO-13 placer mining claim has been

Located by Panos D. Giannetis and Denise E. Giannetis, whose current mailing address is; 16772 W. Bell RD #110-417, Surprise, AZ 85374, and phone number (310)365-0783.

The general course of the claim is east to west and is situated in La Paz County, Arizona.

This claim is 1320' feet in length and 1320' feet in width. This claim runs from the location monument on which this location notice is posted. This claim is marked by four monuments, one at each corner of the claim. The location monument on which this Notice is posted is situated within:

Township 3 North, Range 18 West, Section 5, Quarter Section: NW 1/4 SE 1/4

La Paz County, Arizona. Gila & Salt River Base and Meridian. This claim is 40 acres in size.

The locality of this claim with reference to some natural object or permanent monument and additional information (if any) concerning its locality is as follows: Section Marker and natural stone with wood post.

Dated and posted on the ground this 5TH day of June, 2015.

Panos D. Giannetis *Panos D. Giannetis*

Denise E. Giannetis *Denise E. Giannetis*

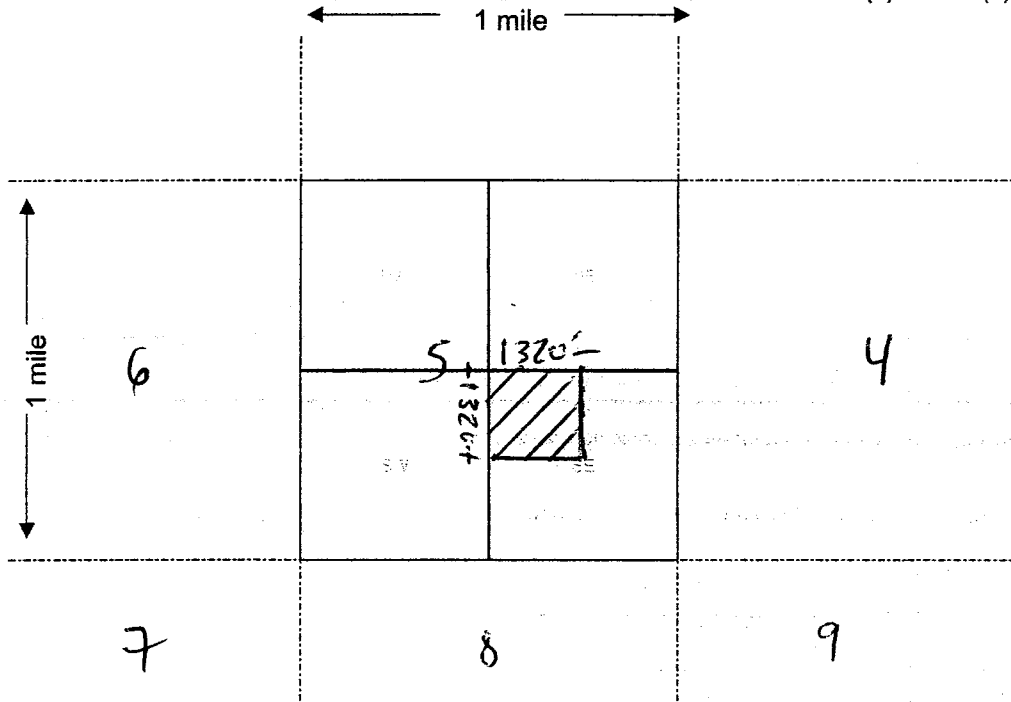
RECEIVED
B.L.M. AZ STATE OFFICE
2015 AUG -5 P 12: 28
PHOENIX, AZ

AMC 433660

Map on reverse side

MINING CLAIM MAP

Lode () Placer (X)



Scale: 1" = 2000 feet

1. The above map depicts the 020-13 mining claim, which is located in Section (s) 5, Township 3 N, Range 18 W, Gila & Salt Base Line Meridian, LA PAZ County, Arizona.
2. The type of corner and location monuments used are as follows: Natural Rock & Wood Post
3. The bearings and distances in degrees and feet between claim corners are as depicted on the map.

Signature *Pamela*

County Recorder Space:

ENTERED JUL 14 2016

CLAIM AMENDED TO REDUCE TO 20 ACRES.
R#3594259; submitted on 6/27/2016. PB

LOCATION NOTICE PLACER MINING CLAIM AMENDED TO REDUCE ACREAGE

NOTICE IS HEREBY GIVEN that the ORO - 14 placer mining claim (AMC 433 661) has been located by Placer Mining Bonanza, LLC, whose current mailing address is: c/o Peter A. Rome, Esq., Ulmer & Berne LLP, 1660 W. 2nd Street, Suite 1100, Cleveland, Ohio 44113-1448, and phone number is (917) 428-1320.

This Notice is being filed to amend the acreage of this claim as set forth herein.

The general course of the claim is east to west and is situated in LaPaz County, Arizona.

This claim is 1320 feet in length and 660 feet in width. This claim runs from the location monument on which this location notice is posted. This claim is marked by four monuments, one at each corner of the claim. The location monument on which this Notice is posted is situated within:

Township 3 North, Range 18 West, Section 5, Quarter
Section W 1/2 of NE 1/4 of SE 1/4

LaPaz County, Arizona, Gila and Salt River Base and Meridian. This claim is 20 acres in size.

The locality of this claim with reference to some natural object or permanent monument and additional information (if any) concerning its locality is as follows: Section Marker and natural stone with wood post:

Dated and posted on the ground this 24 day of June, 2016.

PLACER MINING BONANZA, LLC

By: Brett Allen
Its: Attorney In Fact

Map on following page

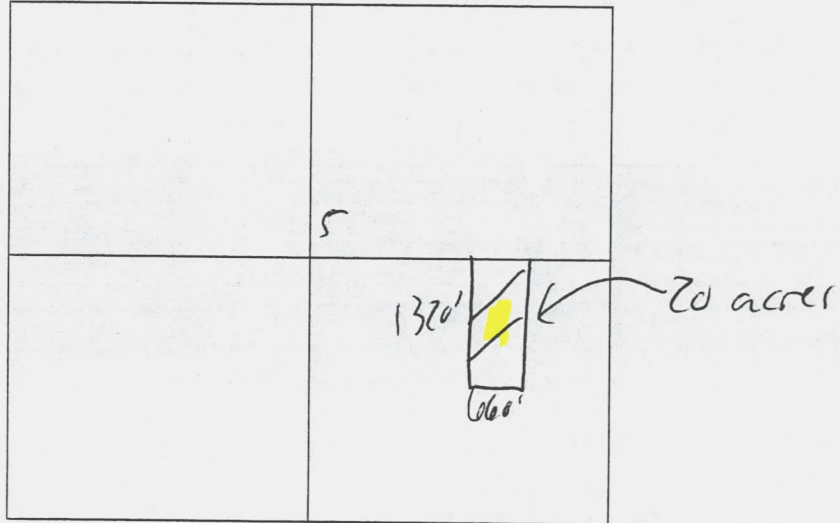
RECEIVED
BLM AZ STATE OFFICE
2016 JUN 27 P 1:49
PHOENIX, ARIZONA

AMC 433661

MINING CLAIM MAP

Lode Placer

← 1 mile →



Scale = 1" = 2000 feet

1. The above map depicts the ORO - 14 mining claim, which is located in Section(s) 5, Township 3 N, Range 18 W, Gila & Salt Base Line Meridian, LaPaz County, Arizona.
2. The types of corner and location monuments used are as follows: Natural Rock and Post.
3. The bearings and distances in degrees and feet between claim corners are as depicted on the map.

Signature Brett Altier Attorney In Fact

RECEIVED
BLM AZ STATE OFFICE
2016 JUN 27 P 1:49
PHOENIX, ARIZONA

County Recorder Space:

Panos D. Giannetis
16772 W. Bell RD #110-417
Surprise, AZ 85374 (310)365-0783

LOCATION NOTICE PLACER MINING CLAIM

THIS CLAIM TRANSFERED TO ONE OWNER:
CLAIM AMENDED TO REDUCE TO 20 ACRES.
R#3594259; submitted on 6/27/2016. PB

NOTICE IS HEREBY GIVEN that the 020-14 placer mining claim has been

Located by Panos D. Giannetis and Denise E. Giannetis, whose current mailing address is; 16772 W. Bell RD #110-417, Surprise, AZ 85374, and phone number (310)365-0783.

The general course of the claim is east to west and is situated in La Paz County, Arizona.

This claim is 1320' feet in length and 1320' feet in width. This claim runs from the location monument on which this location notice is posted. This claim is marked by four monuments, one at each corner of the claim. The location monument on which this Notice is posted is situated within:

Township 3 North, Range 18 West, Section 5, Quarter Section: NE 1/4 SE 1/4

La Paz County, Arizona. Gila & Salt River Base and Meridian. This claim is 40 acres in size.

The locality of this claim with reference to some natural object or permanent monument and additional information (if any) concerning its locality is as follows: Section Marker and natural stone with wood post.

Dated and posted on the ground this 5TH day of June, 2015.

Panos D. Giannetis 

Denise E. Giannetis 

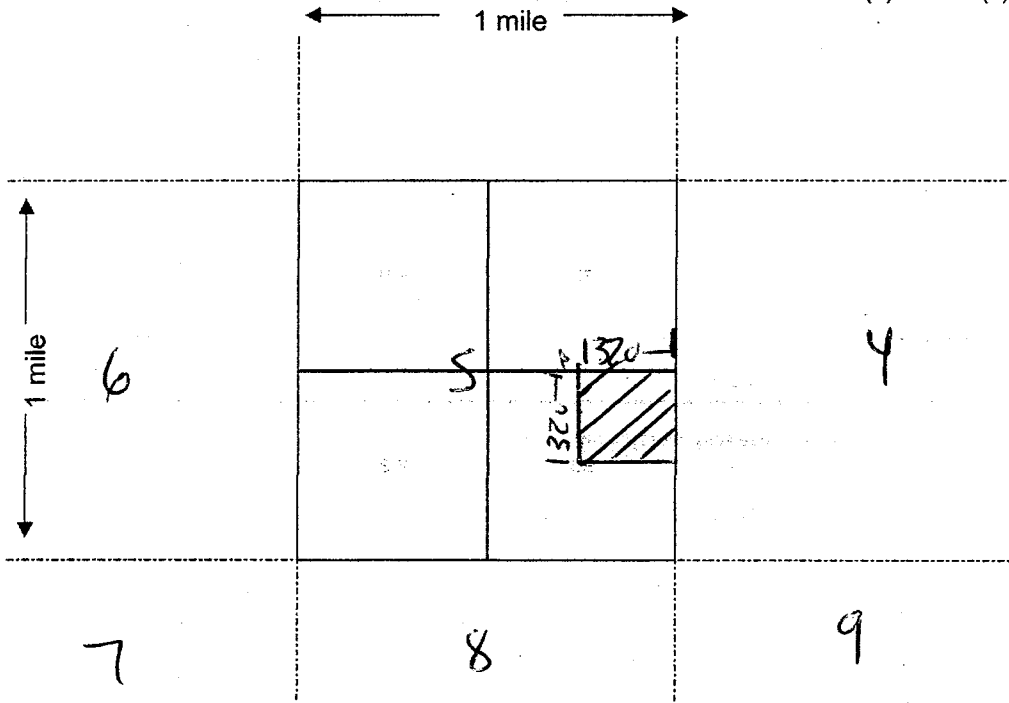
RECEIVED
B.L.M. AZ STATE OFFICE
2015 AUG -5 P 12: 28
PHOENIX, AZ

AMC 433661

Map on reverse side

MINING CLAIM MAP

Lode () Placer (X)



Scale : 1" = 2000 feet



1. The above map depicts the ORO-14 mining claim, which is located in Section (s)

5, Township 3 N, Range 18 W, Gila & Salt Base Line Meridian,

LA PAZ County, Arizona.

2. The type of corner and location monuments used are as follows: Natural Rock & Wood Post

3. The bearings and distances in degrees and feet between claim corners are as depicted on the map.

Signature *Pam. D. [Signature]*

County Recorder Space:

ENTERED JUL 14 2016

CLAIM AMENDED TO REDUCE TO 20 ACRES.

R#3594259; submitted on 6/27/2016. PB

LOCATION NOTICE PLACER MINING CLAIM AMENDED TO REDUCE ACREAGE

NOTICE IS HEREBY GIVEN that the ORO - 15 placer mining claim (AMC 433 662) has been located by Placer Mining Bonanza, LLC, whose current mailing address is: c/o Peter A. Rome, Esq., Ulmer & Berne LLP, 1660 W. 2nd Street, Suite 1100, Cleveland, Ohio 44113-1448, and phone number is (917) 428-1320.

This Notice is being filed to amend the acreage of this claim as set forth herein.

The general course of the claim is east to west and is situated in LaPaz County, Arizona.

This claim is 1320 feet in length and 660 feet in width. This claim runs from the location monument on which this location notice is posted. This claim is marked by four monuments, one at each corner of the claim. The location monument on which this Notice is posted is situated within:

Township 3 North, Range 18 West, Section 5, Quarter

Section W 1/2 of SW 1/4 of SE 1/4

LaPaz County, Arizona, Gila and Salt River Base and Meridian. This claim is 20 acres in size.

The locality of this claim with reference to some natural object or permanent monument and additional information (if any) concerning its locality is as follows: Section Marker and natural stone with wood post:

Dated and posted on the ground this 24 day of June, 2016.

PLACER MINING BONANZA, LLC

By: Brett Altman

Its: Attorney In Fact

Map on following page

RECEIVED
BLM AZ STATE OFFICE
2016 JUN 27 P 1:49
PHOENIX, ARIZONA

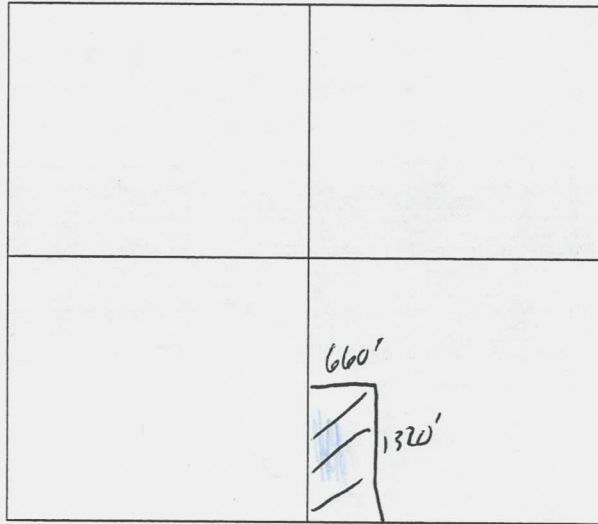
AMC 433 662

MINING CLAIM MAP

ENTERED JUL 14 2016

Lode Placer

← 1 mile →



20 acres

Scale = 1" = 2000 feet

1. The above map depicts the ORO - 15 mining claim, which is located in Section(s) 5, Township 3 N, Range 18 W, Gila & Salt Base Line Meridian, LaPaz County, Arizona.
2. The types of corner and location monuments used are as follows: Natural Rock and Post.
3. The bearings and distances in degrees and feet between claim corners are as depicted on the map.

Signature Bruce Altman / Attorney In Fact

RECEIVED
BLM A7 STATE OFFICE
2016 JUN 27 P 1:49
PHOENIX, ARIZONA

County Recorder Space:

Panos D. Giannetis
16772 W. Bell RD #110-417
Surprise, AZ 85374 (310)365-0783

LOCATION NOTICE PLACER MINING CLAIM

THIS CLAIM TRANSFERED TO ONE OWNER:
CLAIM AMENDED TO REDUCE TO 20 ACRES.
R#3594259; submitted on 6/27/2016. PB

NOTICE IS HEREBY GIVEN that the 020-15 placer mining claim has been

Located by Panos D. Giannetis and Denise E. Giannetis, whose current mailing address is; 16772 W. Bell RD #110-417, Surprise, AZ 85374, and phone number (310)365-0783.

The general course of the claim is east to west and is situated in La Paz County, Arizona.

This claim is 1320' feet in length and 1320' feet in width. This claim runs from the location monument on which this location notice is posted. This claim is marked by four monuments, one at each corner of the claim. The location monument on which this Notice is posted is situated within:

Township 3 North, Range 18 West, Section 5, Quarter Section: SW 1/4 SE 1/4

La Paz County, Arizona. Gila & Salt River Base and Meridian. This claim is 40 acres in size.

The locality of this claim with reference to some natural object or permanent monument and additional information (if any) concerning its locality is as follows: Section Marker and natural stone with wood post.

Dated and posted on the ground this 5TH day of June, 2015.

Panos D. Giannetis *Panos D. Giannetis*

Denise E. Giannetis *Denise E. Giannetis*

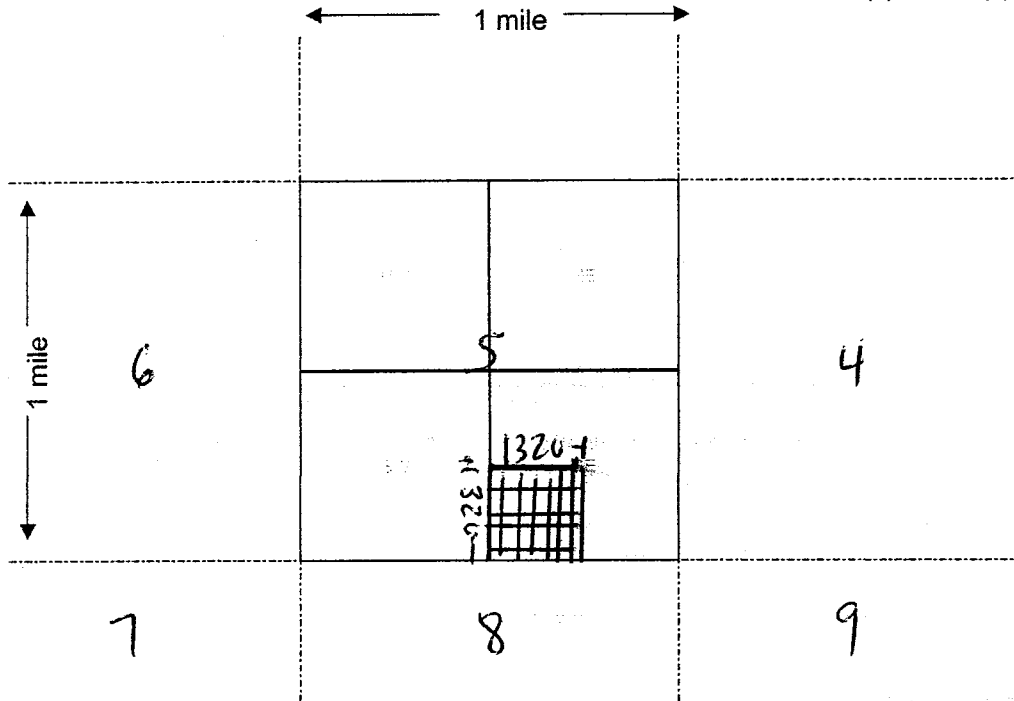
RECEIVED
B.L.M. AZ STATE OFFICE
2015 AUG -5 P 12:28
PHOENIX, AZ

AMC4336621

Map on reverse side

MINING CLAIM MAP

Lode () Placer (X)



Scale : 1" = 2000 feet

1. The above map depicts the CR-15 mining claim, which is located in Section (s) 5, Township 3 N, Range 18 W, Gila & Salt Base Line Meridian, LA PAZ County, Arizona.

2. The type of corner and location monuments used are as follows: Natural Rock & Wood Post

3. The bearings and distances in degrees and feet between claim corners are as depicted on the map.

Signature [Handwritten Signature]

County Recorder Space:

ENTERED JUL 14 2016

CLAIM AMENDED TO REDUCE TO 20 ACRES.
R#3594259; submitted on 6/27/2016. PB

LOCATION NOTICE PLACER MINING CLAIM AMENDED TO REDUCE ACREAGE

NOTICE IS HEREBY GIVEN that the ORO - 16 placer mining claim (AMC 433 663) has been located by Placer Mining Bonanza, LLC, whose current mailing address is: c/o Peter A. Rome, Esq., Ulmer & Berne LLP, 1660 W. 2nd Street, Suite 1100, Cleveland, Ohio 44113-1448, and phone number is (917) 428-1320.

This Notice is being filed to amend the acreage of this claim as set forth herein.

The general course of the claim is east to west and is situated in LaPaz County, Arizona.

This claim is 1320 feet in length and 660 feet in width. This claim runs from the location monument on which this location notice is posted. This claim is marked by four monuments, one at each corner of the claim. The location monument on which this Notice is posted is situated within:

Township 3 North, Range 18 West, Section 5, Quarter
Section W 1/2 of SE 1/4 of SE 1/4
LaPaz County, Arizona, Gila and Salt River Base and Meridian. This claim is 20 acres in size.

The locality of this claim with reference to some natural object or permanent monument and additional information (if any) concerning its locality is as follows: Section Marker and natural stone with wood post:

Dated and posted on the ground this 24 day of June, 2016.

PLACER MINING BONANZA, LLC

By: Brett Ulmer
Its: Attorney in Fact

Map on following page

RECEIVED
BLM AZ STATE OFFICE
2016 JUN 27 P 1:49
PHOENIX, ARIZONA

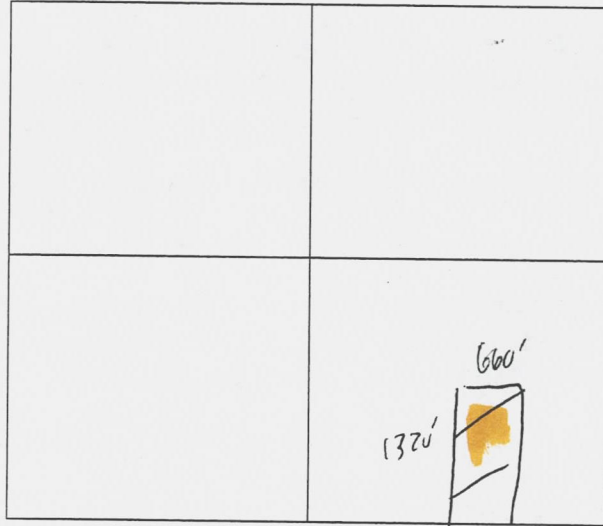
AMC 433 663

MINING CLAIM MAP

ENTERED JUL 14 2016

Lode Placer

← 1 mile →



Scale = 1" = 2000 feet

20 acres

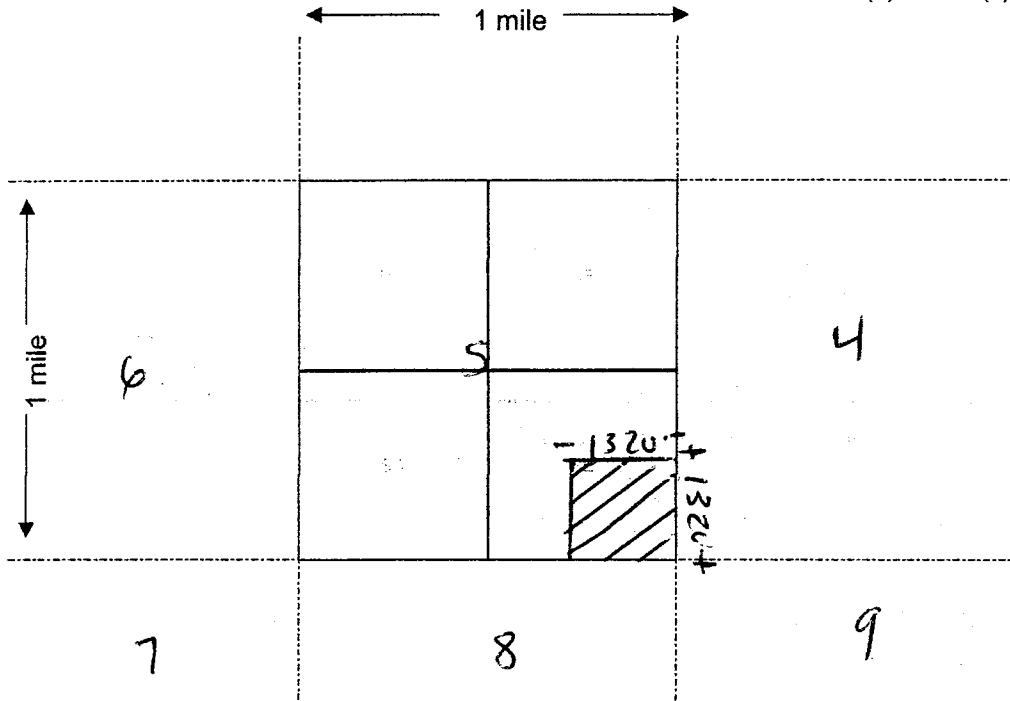
1. The above map depicts the ORO - 16 mining claim, which is located in Section(s) 5, Township 3 N, Range 18 W, Gila & Salt Base Line Meridian, LaPaz County, Arizona.
2. The types of corner and location monuments used are as follows: Natural Rock and Post.
3. The bearings and distances in degrees and feet between claim corners are as depicted on the map.

Signature Brett Altman / Attorney In Fact

RECEIVED
 BLM AZ STATE OFFICE
 2016 JUN 27 P 1:49
 PHOENIX, ARIZONA

MINING CLAIM MAP

Lode () Placer (X)



Scale: 1" = 2000 feet



1. The above map depicts the 020-16 mining claim, which is located in Section (s) 5, Township 3 N, Range 18 W, Gila & Salt Base Line Meridian, LA PAZ County, Arizona.
2. The type of corner and location monuments used are as follows: Natural Rock & Wood Post
3. The bearings and distances in degrees and feet between claim corners are as depicted on the map.

Signature *Samuel A. Smith*

| List Mining Claims for: PLACER MINING BONANZA LLC | | | |
|---|--------------------|--------------|------------------|
| Claim Number | Claim Name | Acreage | Lead File Number |
| AMC416016 ✓ | BLACK DRAGON | 40 20 | AMC416016 |
| AMC416018 ✓ | GOLD DRAGON | 40 20 | " |
| AMC416019 ✓ | GREEN DRAGON | 40 20 | " |
| AMC416020 ✓ | LUCKY DRAGON | 40 20 | " |
| AMC416021 ✓ | SILVER DRAGON | 40 20 | " |
| AMC416022 ✓ | STONE CABIN 56 1/4 | 40 20 | " |
| AMC416638 ✓ | DOUBLE DRAGON | 40 20 | AMC416638 |
| AMC433622 ✓ | BH-1 | 40 20 | AMC433622 |
| AMC433623 ✓ | BH-2 | 40 20 | " |
| AMC433624 ✓ | BH-3 | 40 20 | " |
| AMC433625 ✓ | BH-4 | 38.53 18.53A | " |
| AMC433626 ✓ | BH-5 | 30.62 10.62 | " |
| AMC433627 ✓ | BH-6 | 40 20 | " |
| AMC433628 ✓ | BH-7 | 32.45 12.45 | " |
| AMC433630 ✓ | BH-9 | 36.7 16.70 | " |
| AMC433631 ✓ | BH-10 | 40 20 | " |
| AMC433632 ✓ | BONANZA-8 | 40 20 | " |
| AMC433633 ✓ | BONANZA-9 | 40 20 | " |
| AMC433634 ✓ | BONANZA-1 | 40 20 | " |
| AMC433635 ✓ | BONANZA-2 | 40 20 | " |
| AMC433636 ✓ | BONANZA-3 | 40 20 | " |
| AMC433637 ✓ | BONANZA-4 | 40 20 | " |
| AMC433638 ✓ | BONANZA-5 | 40 20 | " |
| AMC433639 ✓ | BONANZA-6 | 40 20 | " |
| AMC433640 ✓ | BONANZA-7 | 40 20 | " |
| AMC433641 ✓ | BONANZA-10 | 40 20 | " |
| AMC433642 ✓ | BONANZA-11 | 40 20 | " |
| AMC433643 ✓ | BONANZA-12 | 40 20 | " |
| AMC433644 ✓ | BONANZA-13 | 40 20 | " |
| AMC433648 ✓ | ORO-1 433648 | 38.35 20 | " |
| AMC433649 ✓ | ORO-2 | 39.82 20 | " |
| AMC433650 ✓ | ORO-3 | 39.82 20 | " |
| AMC433651 ✓ | ORO-4 | 39.82 20 | " |
| AMC433652 | ORO-5 | 40 20 | " |
| AMC433653 | ORO-6 | 40 20 | " |
| AMC433654 | ORO-7 | 40 20 | " |
| AMC433655 | ORO-8 | 40 20 | " |
| AMC433656 | ORO-9 | 40 20 | " |
| AMC433657 | ORO-10 | 40 20 | " |
| AMC433658 | ORO-11 | 40 20 | " |
| AMC433659 | ORO-12 | 40 20 | " |
| AMC433660 | ORO-13 | 40 20 | " |
| AMC433661 | ORO-14 | 40 20 | " |
| AMC433662 | ORO-15 | 40 20 | " |
| AMC433663 | ORO-16 | 40 20 | " |

Amended claims
ENTERED JUL 14 2016
PB

DEPARTMENT OF INTERIOR
BUREAU OF LAND MANAGEMENT

Input Parameters for Geographic Report with Land

System Id = CR

Admin State = AZ

Geo State =

Casetype Begins With

Case Disp Txt = AUTHORIZED, CANCELLED, EXPIRED, PENDING, REJECTED, RELINQUISHED, WITHDRAWN

Mer Twp Rng =

Section =

Mtrs = 14 0150N 0090W 016, 14 0150N 0090W 999

Commodity =

Commodity Txt =

Pending Org =

Pend Org Decode =

Total Rows Returned: 1

RUN TIME: 10:27 AM

UNITED STATES DEPARTMENT OF INTERIOR
BUREAU OF LAND MANAGEMENT
GEOGRAPHIC REPORT WITH LAND
Sorted by Serial Number

RUN DATE: 08/14/2015
Page 1 of 1

Serial Number: AZA 022796FD
Total Case Acres: 22,983.020

| <u>Casetype</u> | <u>Case Disp</u> | | | | <u>Sect</u> | <u>Sur Typ</u> | <u>Sur Num</u> | <u>Suff</u> | <u>Subdivision</u> | <u>Act Pend</u> |
|-----------------|------------------|----|-------|-------|-------------|----------------|----------------|-------------|--------------------|-----------------|
| 221006 | AUTHORIZED | 14 | 0150N | 0090W | 016 | ALIQ | | | N2N2,SENE,SWNW; | |

